


Briefing Map

11/6/2016
Day Shift
Fire Perimeter
as of
11/05/2016 1800



Boteler Fire

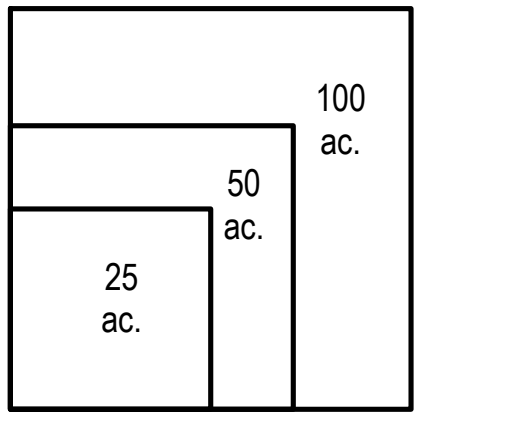
NC-NCF-160247

- Division
- Incident Command Post
- Drop Point
- Comm Site
- Uncontrolled Fire Edge
- Completed Dozer Line
- Completed Line
- Hand Line
- Road as Completed Line
- Proposed Dozer Line
- Bladed Road
- Power Line
- Trail
- Roadbed
- Containment Perimeter

To use a GeoPDF, install PDF Maps App by Avenza available for: Apple, Android, & Windows mobile devices.



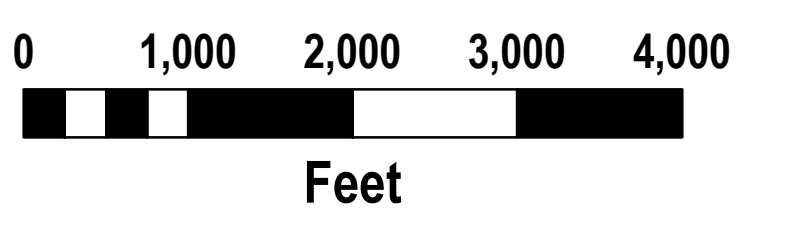
Download a GeoPDF



Information shown is based on the best available data at the time of map production.

Latest intel: 20161104 @ 1200

20161105 @ 1900
Map Datum: NAD83 Feet
Author: D. Paris, GISS(T)



Date: 11/6/2016 Document Name: brief_and_e_land_2016_Boteler_NCNC160247