




# Briefing Map

11/6/2016  
Day Shift



## Knob Fire

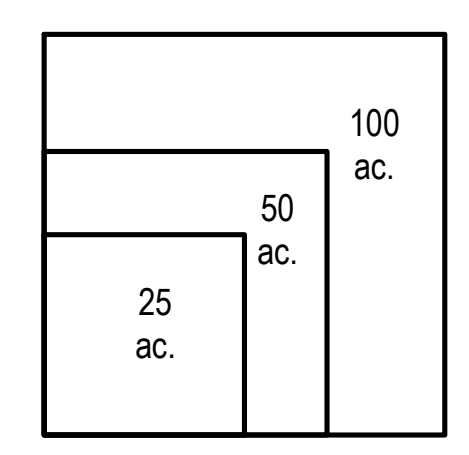
NC-NCF-160275

- Uncontrolled Fire Edge
- Completed Dozer Line
- Completed Line
- Completed Hand Line
- Bladed Road
- Trail
- Helispot
- Water Source
- Structure

To use a GeoPDF, install PDF Maps App by Avenza available for: Apple, Android, & Windows mobile devices.



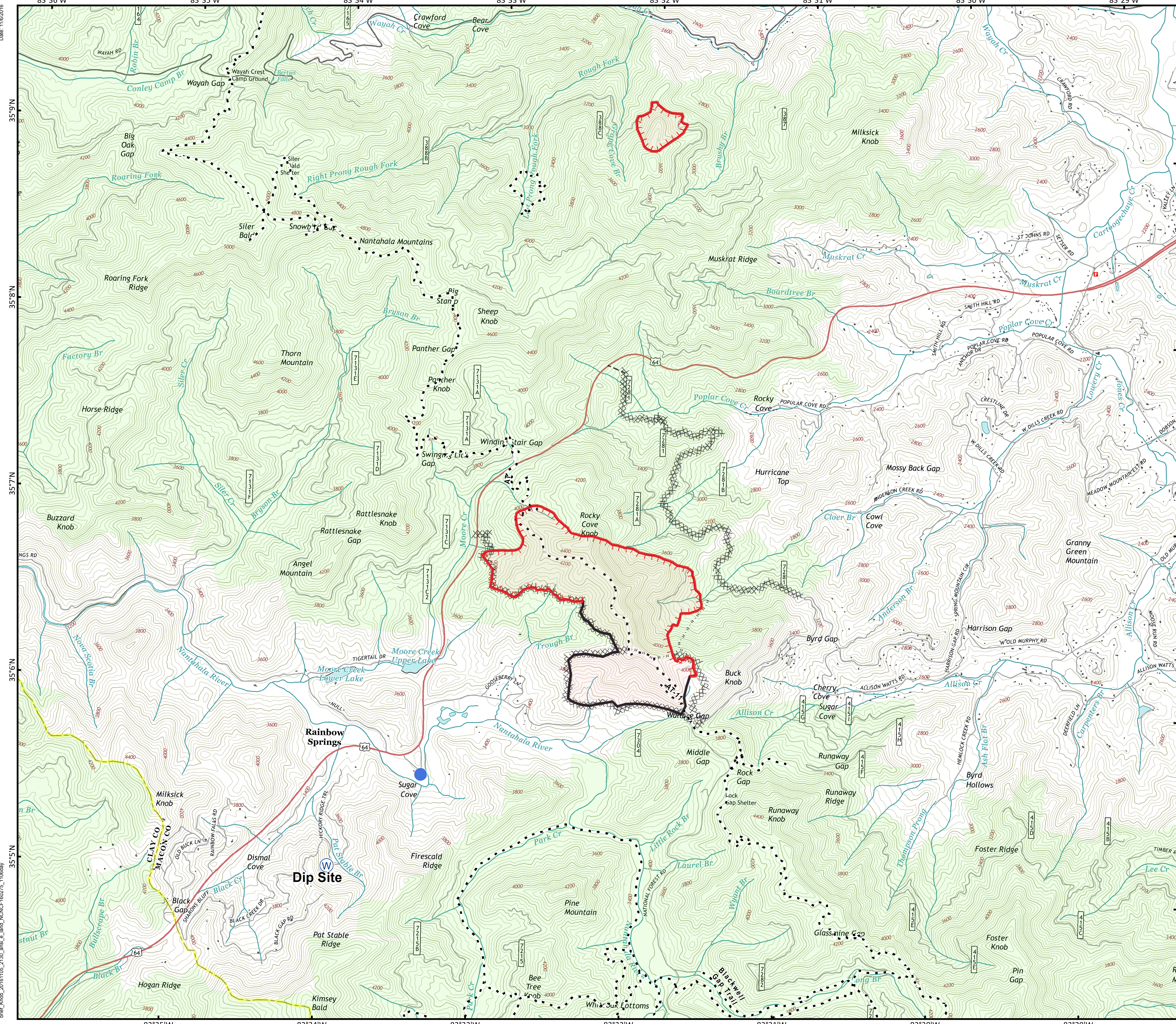
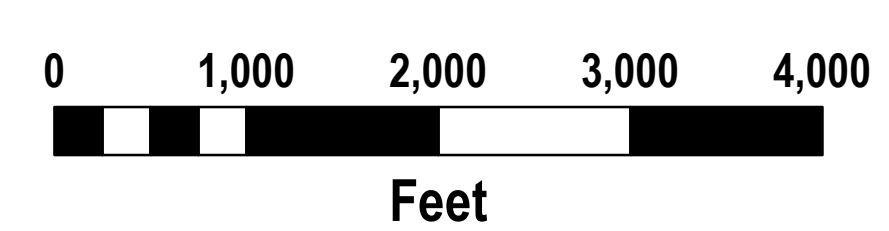
Download a GeoPDF



Information shown is based on the best available data at the time of map production.

Latest intel: 20161105 @ 2130

20161105 @ 2130  
Map Datum: NAD83 Feet  
Author: D. Jones, GISS



Date: 11/6/2016

brief\_knob\_20161105\_2130\_area\_e\_land\_NC/NCF-160275\_1106day