




Boteler Fire

11/7/2016
Day Shift
Fire Perimeter
and 1,733 Acres
as of
11/06/2016 2000



Briefing Map

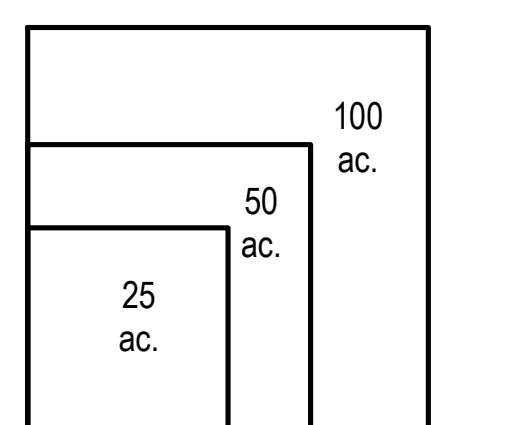
NC-NCF-160247

- Division Break
- Incident Command Post
- Drop Point
- Comm Site
- Uncontrolled Fire Edge
- Completed Dozer Line
- Completed Line
- H-H-H Hand Line
- R - Road as Completed Line
- Proposed Dozer Line
- Proposed Fireline
- Bladed Road
- Power Line
- Trail
- Roadbed
- Containment Perimeter
- Helispot

To use a GeoPDF, install PDF Maps App by Avenza available for: Apple, Android, & Windows mobile devices.

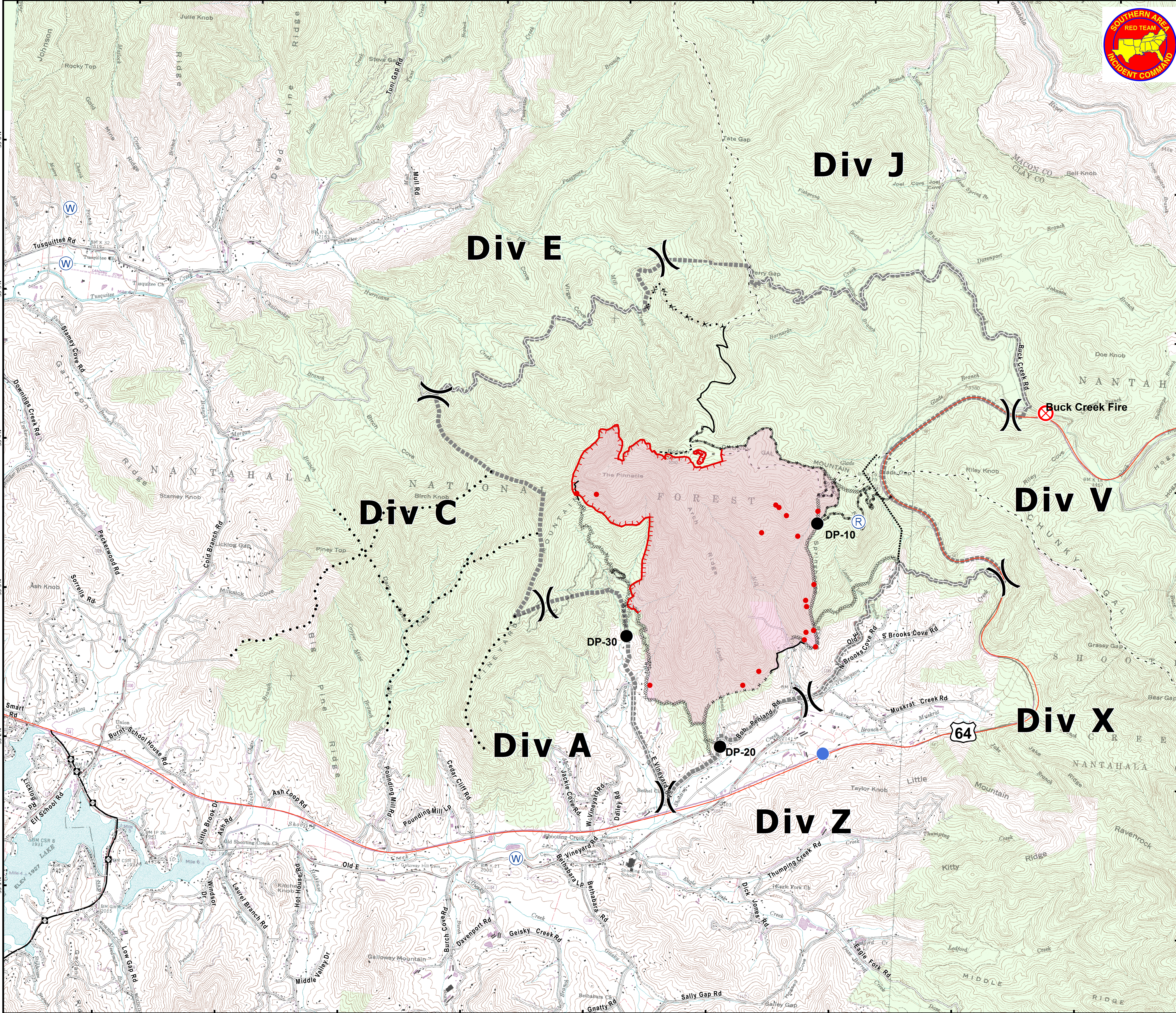
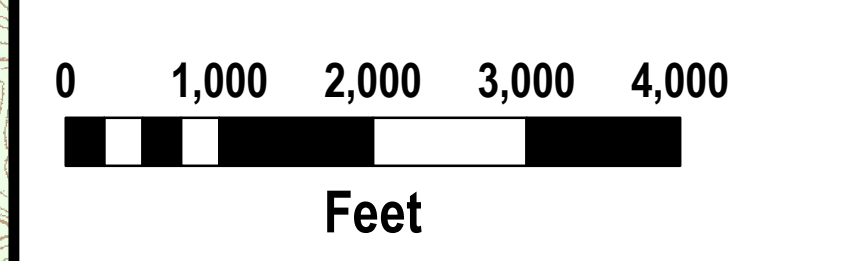


Download a GeoPDF



Information shown is based on the best available data at the time of map production.

11/6/2016 5:54:36 PM
Map Datum: NAD83 Feet
Author: D. Paris, GISS(T)



brief_ansi_e_land_2016_Boteler_NCNC160247