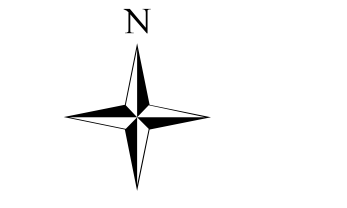










Infrared
Cliffside
Fire
Ops
Map

11/7/2016
Day Shift



NC-NCF-160278

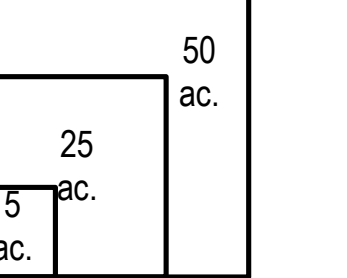
Approximate
Acres:
101

-  Uncontrolled Fire Edge
 -  Completed Dozer Line
 -  Trail
 -  Structure
- IR Data (20161105 @ 2309)**
-  Isolated Heat
 -  Heat Perimeter
 -  Intense Heat
 -  Scattered Heat

To use a GeoPDF,
install PDF Maps App
by Avenza available for:
Apple,
Android, &
Windows
mobile devices.



Download a GeoPDF



Information shown is based on the
best available data at the time of
map production.

Latest intel: 20161106 @ 1917

20161107 @ 0717
Map Datum: NAD83 Feet
Author: D. Jones, GIS

