


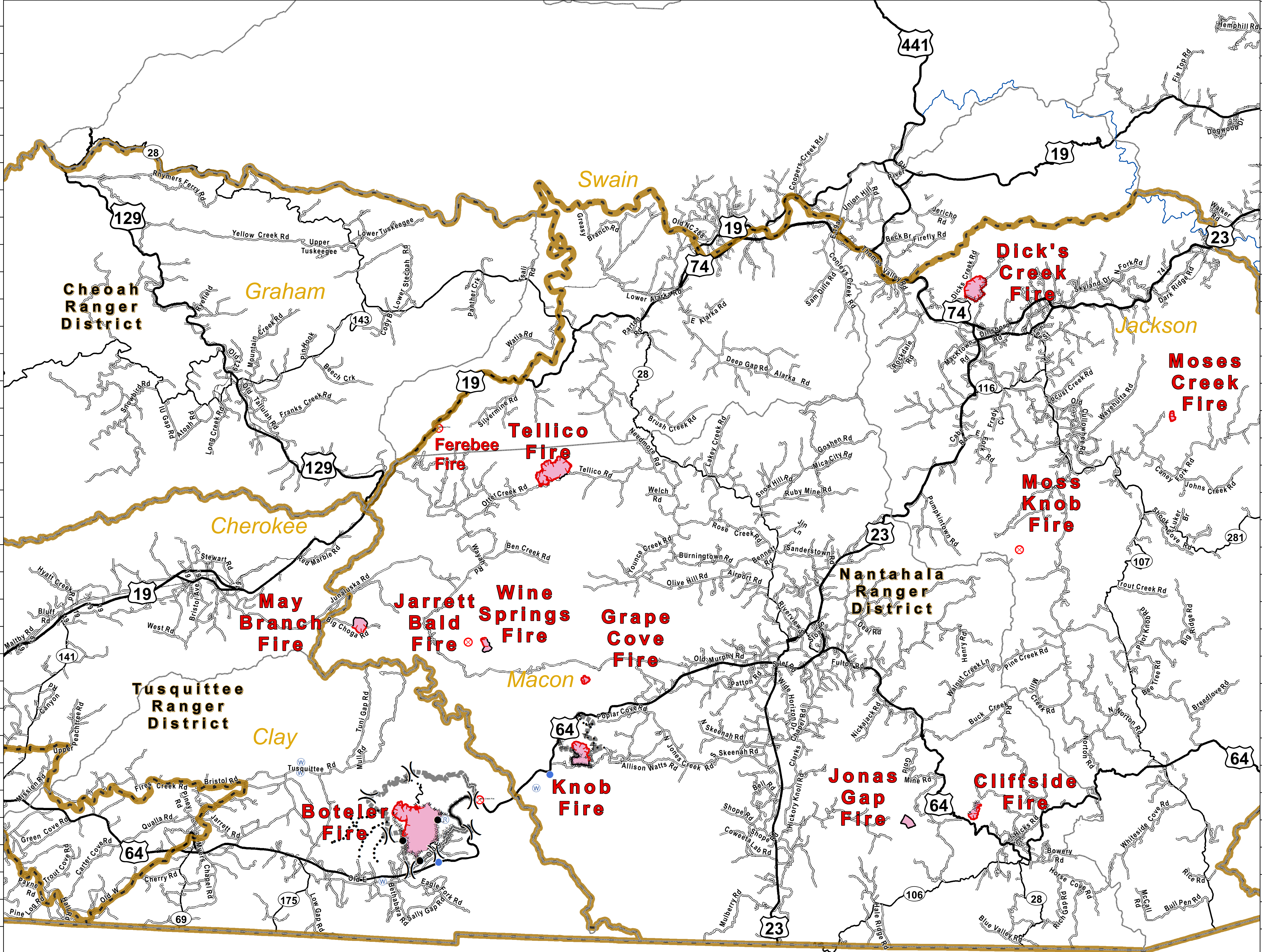
Nantahala National Forest

Fall 2016 Fires



11/7/2016
Day Shift

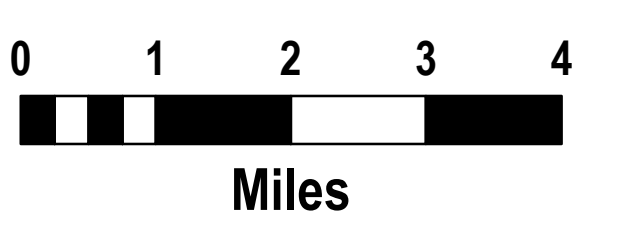
**T
r
a
n
s
p
o
r
t
a
t
i
o
n**



To use a GeoPDF, install PDF Maps App by Avenza available for: Apple, Android, & Windows mobile devices.



Download a GeoPDF



Information shown is based on the best available data at the time of map production.

Latest intel: 20161104 @ 1900

20161106 @ 2041
Map Datum: NAD83 Feet
Author: D. Paris, GISS

Date: 11/6/2016
Document Name: trans_area_ansi_e_land_20161107_NantahalaForestFires