




# Briefing Map

11/8/2016  
Day Shift



## Knob Fire

NC-NCF-160275

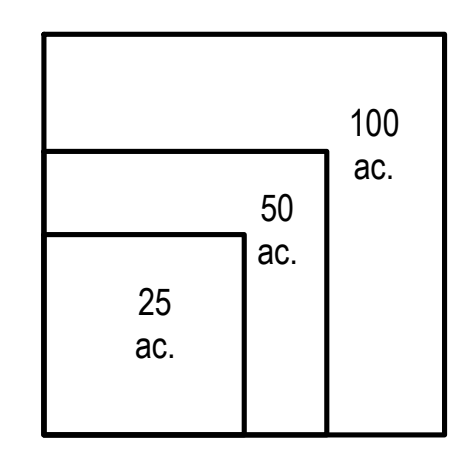
Approximate Acres:  
1,130

- Uncontrolled Fire Edge
- Completed Dozer Line
- Completed Line
- Completed Hand Line
- Bladed Road
- Trail
- Helispot
- Water Source
- Structure

To use a GeoPDF, install PDF Maps App by Avenza available for: Apple, Android, & Windows mobile devices.



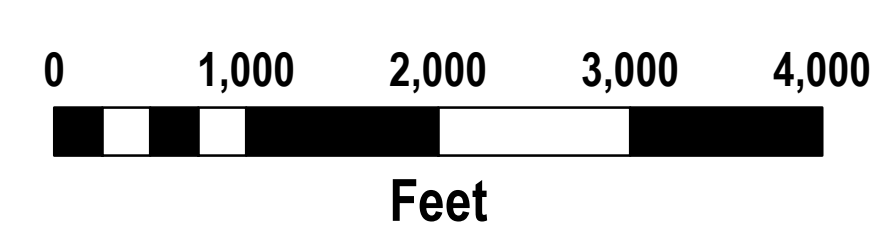
Download a GeoPDF



Information shown is based on the best available data at the time of map production.

Latest intel: 20161107 @ 2143

20161107 @ 2143  
Map Datum: NAD83 Feet  
Author: A. Thompson, GISS



Date: 11/7/2016  
Briefing Map: 20161107\_2143\_ansi\_e\_land\_NCF160275\_1108949

