




# Infrared Cliffside Fire Ops Map

11/7/2016  
Day Shift



NC-NCF-160278

Approximate  
Acres:  
101

- Uncontrolled Fire Edge
- Completed Dozer Line
- Trail
- Structure

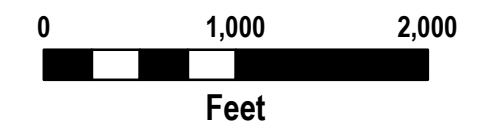
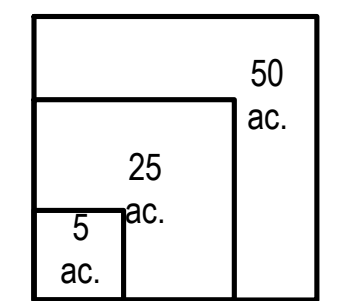
IR Data (20161107 @ 2154)

- Isolated Heat Source

To use a GeoPDF,  
install PDF Maps App  
by Avenza available for:  
Apple,  
Android, &  
Windows  
mobile devices.



Download a GeoPDF



Information shown is based on the best available data at the time of map production.

Latest int: 20161107 @ 2154

20161106 @ 0230  
Map Datum: NAD83 Feet  
Author: D. Jones, GIS

