


Infrared
Fire
Ops Map

11/8/2016
Day Shift



NC-NCF-160299

Approximate
Acres:
545

- Uncontrolled Fire Edge
- Trail
- Structure


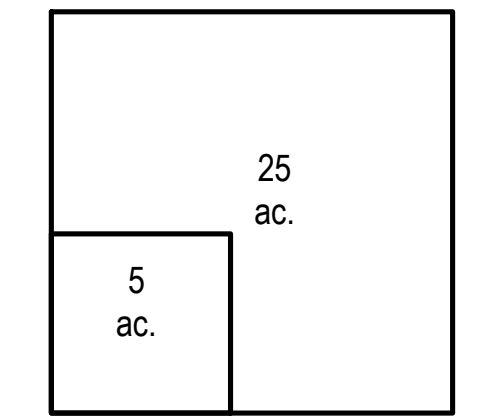
IR Data (20161107 @ 2154)

- Isolated Heat
- Heat Perimeter
- Intense Heat
- Scattered Heat

To use a GeoPDF,
install PDF-Maps App
by Avenza available for:
Apple, Android,
& Windows
mobile devices.



Download a GeoPDF



Information shown is based on the
best available data at the time of
map production.

Latest intel: 20161107 @ 2254