


# Briefing Map






11/9/2016  
Day Shift



## White-water Fire

NC-NCF-160303

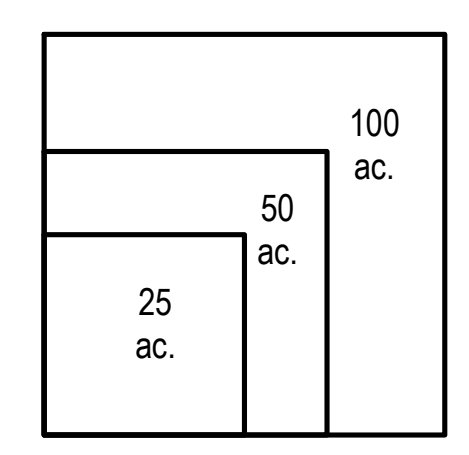
Approximate  
Acres: 25

-  Uncontrolled Fire Edge
-  Completed Dozer Line
-  Completed Line
-  Trail
-  Structure

To use a GeoPDF, install PDF Maps App by Avenza available for: Apple, Android, & Windows mobile devices.



Download a GeoPDF



Information shown is based on the best available data at the time of map production.

Latest intel: 20161108 @ 2039

20161108 @ 2126  
Map Datum: NAD83 Feet  
Author: A. Thompson, GISS

