


83°36'0"W
 35°20'0"N
 Document Name: ops_Div_Aerial_FerebeeTellico_20161110_1824_ansi_d_land_NCNCNF160289_NCNCNF160280_1110night
 35°19'0"N
 83°36'0"W

Aerial




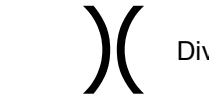









Ops Map Structure Protection

Ferebee / Tellico Fires

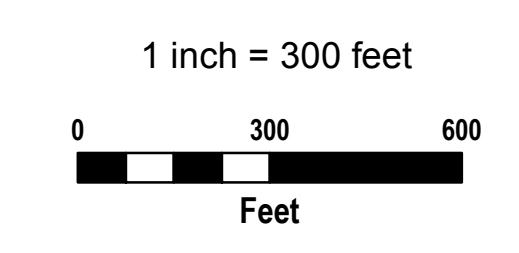
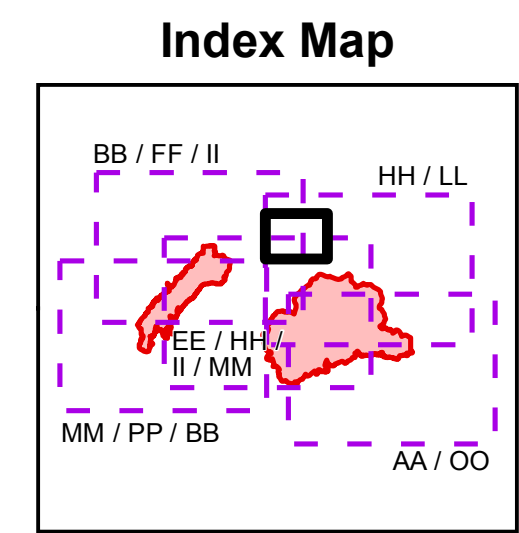
Div FF / Div HH

11/10/2016 Night Shift



-  Division
-  Uncontrolled Fire Edge
-  Completed Dozer Line
-  Completed Line
-  Completed Hand Line
-  Road as Completed Line
-  Drop Point
-  Trail
-  Trail of Tears
-  Structure

Imagery Date:
1/1/2015



Information shown is based on the best available data at the time of map production.
Latest intel: 20161110 @ 1300