

83°37'0"W

83°36'0"W

35°19'0"N


35°19'0"N

Document Name: ops_Div_Aerial_FerebeeTellico_20161110_1824_ansi_d_land_NCNCNF160280_1110night

35°18'0"N

83°37'0"W

83°36'0"W




Aerial Ops Map Structure Protection

Ferebee Fire

Div FF / Div II

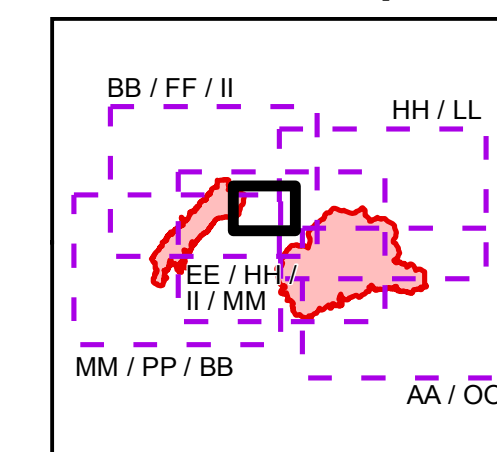
11/10/2016
Night Shift



- Division
- Uncontrolled Fire Edge
- Completed Dozer Line
- Completed Line
- Completed Hand Line
- Road as Completed Line
- Drop Point
- Trail
- Trail of Tears
- Structure

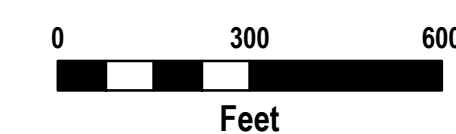
Imagery Date:
1/1/2015

Index Map



Download a GeoPDF

1 inch = 300 feet



Information shown is based on the best available data at the time of map production.

Latest intel: 20161110 @ 1300

20161110 @ 1815
Map Datum: NAD83 Feet
Author: A. Thompson, GISS

