

**Aerial**




**Ops Map  
Structure Protection**

**Tellico Fire**

**Div HH /  
Div LL**

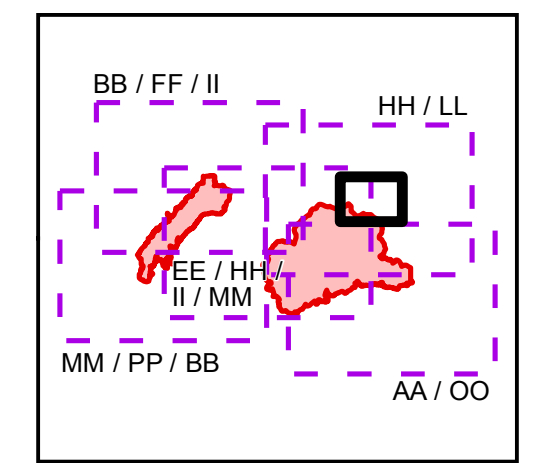
**11/10/2016  
Night Shift**



- Division
- Uncontrolled Fire Edge
- Completed Dozer Line
- Completed Line
- Completed Hand Line
- Road as Completed Line
- Drop Point
- Trail
- Trail of Tears
- Structure

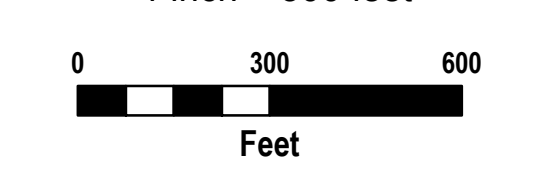
**Imagery Date:  
1/1/2015**

**Index Map**



Download a GeoPDF

1 inch = 300 feet



Information shown is based on the best available data at the time of map production.  
Latest intel: 20161110 @ 1300

