



Aerial














Ops Map Structure Protection

Tellico Fire

Div HH

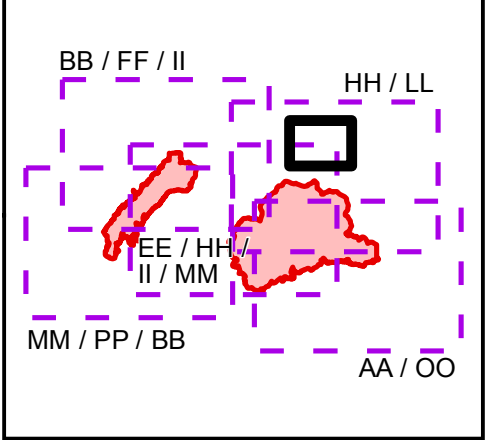
11/10/2016
Night Shift



-  Division
-  Uncontrolled Fire Edge
-  Completed Dozer Line
-  Completed Line
-  Completed Hand Line
-  Road as Completed Line
-  Drop Point
-  Trail
-  Trail of Tears
-  Structure

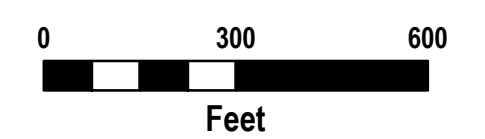
Imagery Date:
1/1/2015

Index Map



Download a GeoPDF

1 inch = 300 feet



Information shown is based on the best available data at the time of map production.

Latest intel: 20161110 @ 1300

35°20'0"N

Document Name: ops_Div_Aerial_FerebeeTellico_20161110_1824_ansi_d_land_NCNCNF160289_NCNCNF160280_1110night

83°34'0"W

83°34'0"W

83°33'0"W

83°33'0"W

35°20'0"N