




Ops Map Structure Protection

Ferebee Fire

Div MM

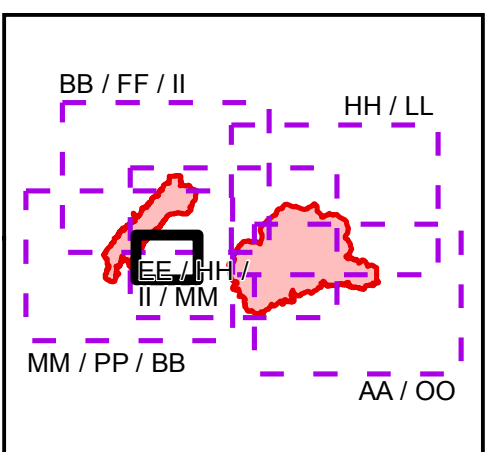
11/10/2016
Night Shift



- Division
- Uncontrolled Fire Edge
- Completed Dozer Line
- Completed Line
- Completed Hand Line
- Road as Completed Line
- Drop Point
- Trail
- Trail of Tears
- Structure

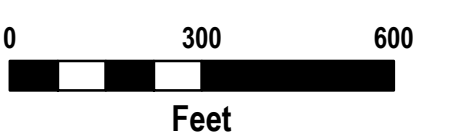
Imagery Date:
1/1/2015

Index Map



Download a GeoPDF

1 inch = 300 feet



Information shown is based on the best available data at the time of map production.

Latest intel: 20161110 @ 1300

