

Aerial




**Ops Map
Structure Protection**

Tellico Fire

Div 00

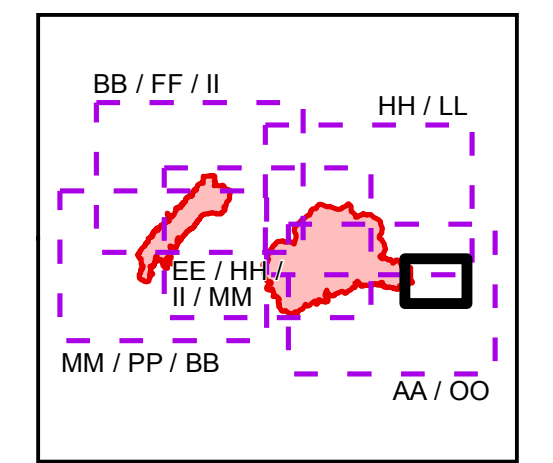
**11/10/2016
Night Shift**



- Division
- Uncontrolled Fire Edge
- Completed Dozer Line
- Completed Line
- Completed Hand Line
- Road as Completed Line
- Drop Point
- Trail
- Trail of Tears
- Structure

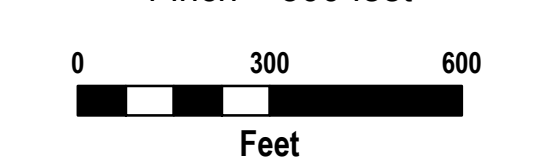
**Imagery Date:
1/1/2015**

Index Map



Download a GeoPDF

1 inch = 300 feet



Information shown is based on the best available data at the time of map production.

Latest intel: 20161110 @ 1300

20161110 @ 1815
Map Datum: NAD83 Feet
Author: A. Thompson, GISS

