




Briefing Map

11/10/2016
Day Shift



Knob Fire

NC-NCF-160275

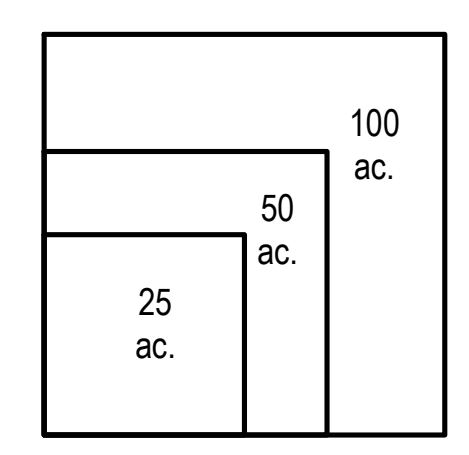
Approximate Acres:
1,130

- Uncontrolled Fire Edge
- Completed Dozer Line
- Completed Line
- Completed Hand Line
- Bladed Road
- Trail
- Helispot
- Water Source
- Structure

To use a GeoPDF, install PDF Maps App by Avenza available for: Apple, Android, & Windows mobile devices.



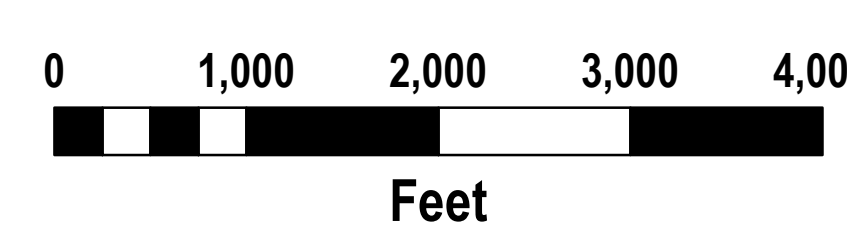
Download a GeoPDF



Information shown is based on the best available data at the time of map production.

Latest intel: 20161107 @ 2154

20161109 @ 2220
Map Datum: NAD83 Feet
Author: A. Thompson, GISS



Date: 11/9/2016
brief_knob_20161109_2220_ansi_e_land_NCNCF-160275_1110bay

