




Briefing Map



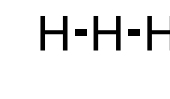



11/10/2016
Day Shift



Moses Creek Fire

NC-NCF-160278

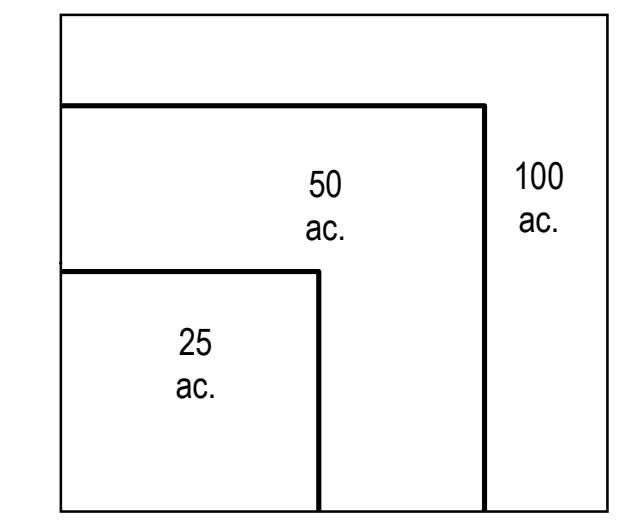
Approximate Acres:
7

-  Uncontrolled Fire Edge
-  Completed Dozer Line
-  Completed Hand Line
-  Trail
-  Completed Line
-  Structure

To use a GeoPDF, install PDF Maps App by Avenza available for: Apple, Android, & Windows mobile devices.



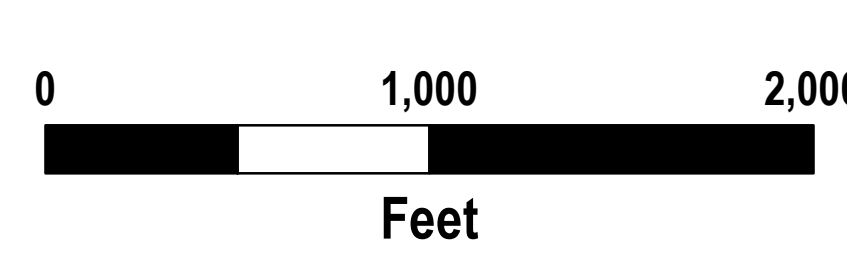
Download a GeoPDF



Information shown is based on the best available data at the time of map production.

Latest intel: 20161105 @ 2043

20161110 @ 0607
Map Datum: NAD83 Feet
Author: A. Thompson, GISS



Date: 11/10/2016

35°15'N

35°14'N

1001

brief_MosesCreek_20161110_0611_land_e_land_NCNCNF160278_1110day

