


Ferebee & Tellico Fires

Ops Map

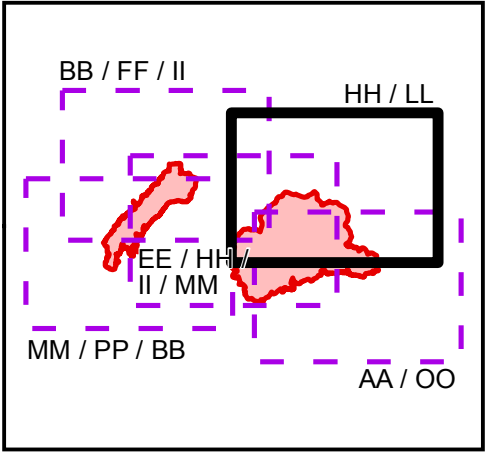
Div HH / LL

**11/10/2016
Day Shift**

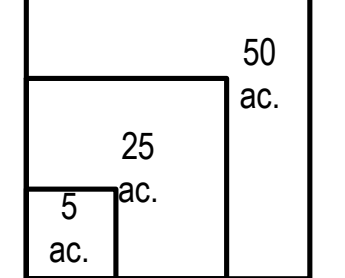


- Division
- Uncontrolled Fire Edge
- Completed Dozer Line
- Completed Line
- Completed Hand Line
- Road as Completed Line
- Drop Point
- Trail
- Trail of Tears
- Structure

Index Map



Download a GeoPDF



Information shown is based on the best available data at the time of map production.

Latest intel: 20161109 @ 2130

20161109 @ 2223
Map Datum: NAD83 Feet
Author: A. Thompson, GISS

Document Name: ops_FerebeeTellico_20161109_2235_ansi_d_land_NCNC160299_NCNC160280_1110day