




Briefing Map

11/12/2016
Night Shift



Muskrat Fire

NC-NCS-160336

Approximate Acres:
Unknown

Muskrat Fire Location

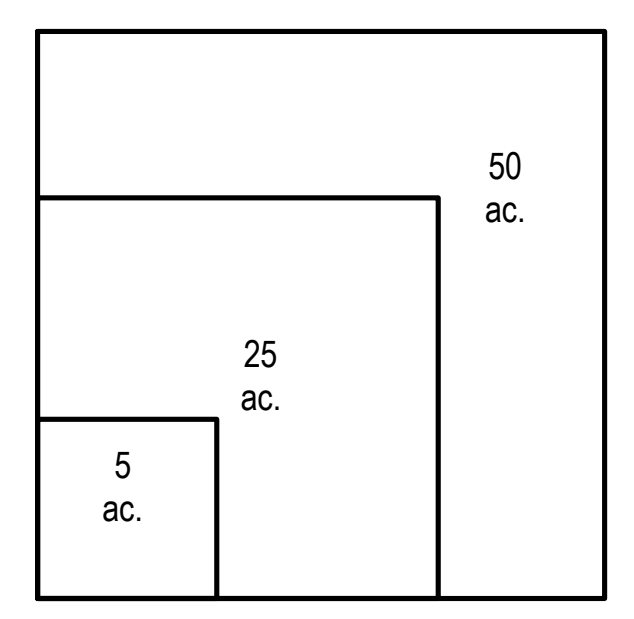
Structure

Latitude: 35 8.148
Longitude: -83 30.720

To use a GeoPDF, install PDF Maps App by Avenza available for: Apple, Android, & Windows mobile devices.



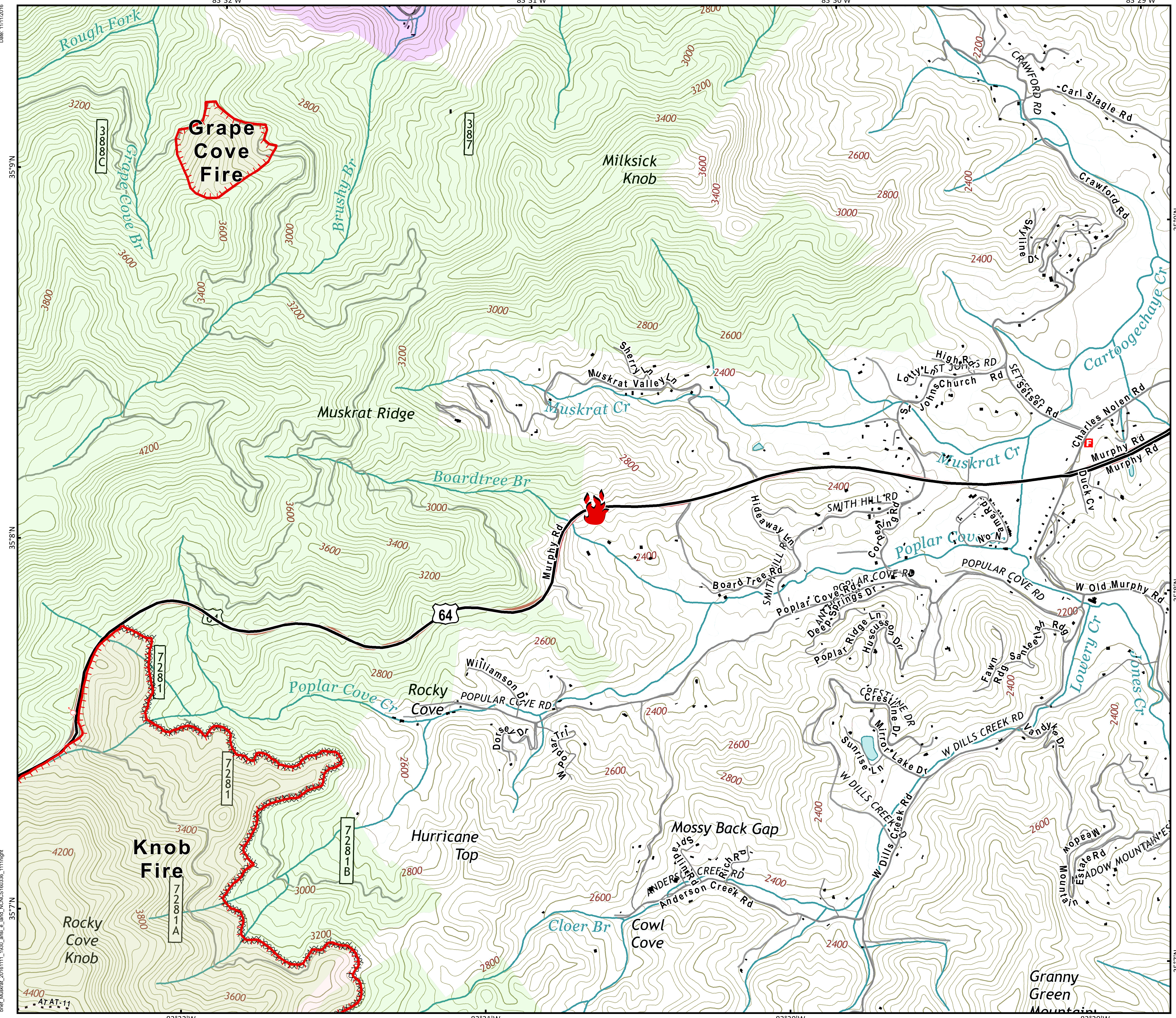
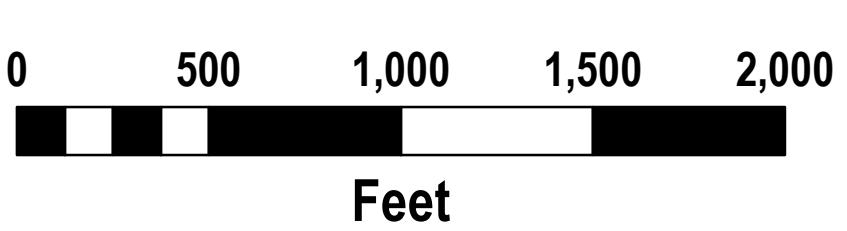
Download a GeoPDF



Information shown is based on the best available data at the time of map production.

Latest intel: 20161111 @ 1920

20161111 @ 1930
Map Datum: NAD83 Feet
Author: D. Jones, GISS



Date: 11/12/2016

35°9'N

35°8'N

35°7'N

83°32'W

83°31'W

83°30'W

83°29'W

83°32'W

83°31'W

83°30'W

83°29'W

brief_Muskrat_20161111_1930_ansi_e_ansi_ncnncs160336_1111night

AT AT-11