




# Briefing Map

11/11/2016  
Day Shift



## Tellico Fire

NC-NCF-160280

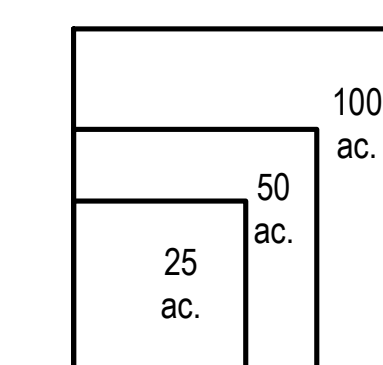
Approximate  
Acres:  
6,839

- Division
- Uncontrolled Fire Edge
- Completed Dozer Line
- Completed Line
- Hand Line
- Road as Completed Line
- Planned Fire Line
- Proposed Dozer Line
- Drop Point
- Water Source
- Trail
- Trail of Tears
- Structure

To use a GeoPDF, install PDF Maps App by Avenza available for: Apple, Android, & Windows mobile devices.



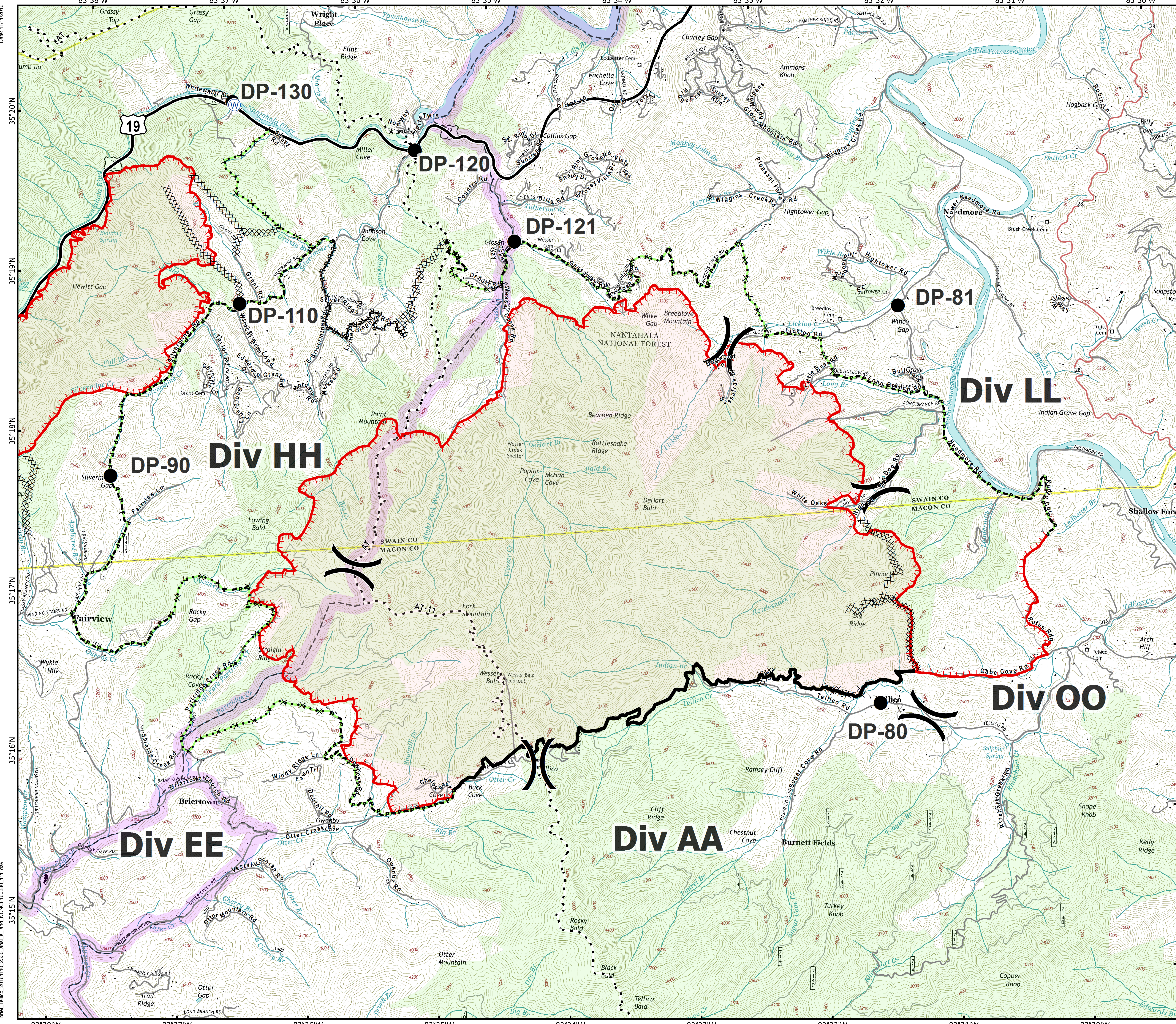
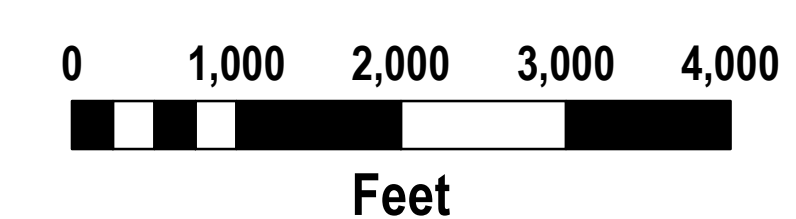
Download a GeoPDF



Information shown is based on the best available data at the time of map production.

Latest intel: 2016110 @ 2130

2016110 @ 2330  
Map Datum: NAD83 Feet  
Author: D. Jones, GISS



Date: 11/11/2016  
Brief\_Tellico\_20161110\_2330\_anal\_c\_land\_NCNCF160280\_1111day