




# Ferebee & Tellico Fires

## Ops Map

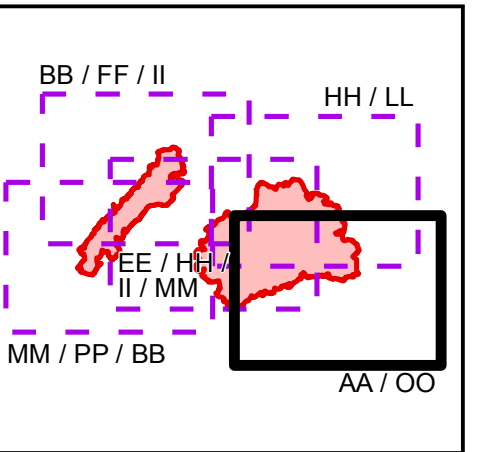
### Div AA / OO

11/11/2016  
Day Shift

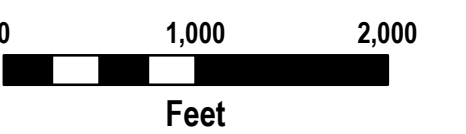
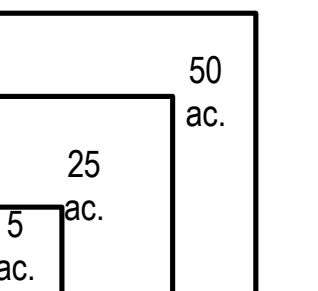


- Division
- Uncontrolled Fire Edge
- Completed Dozer Line
- Completed Line
- Hand Line
- Road as Completed Line
- Planned Fire Line
- Proposed Dozer Line
- Drop Point
- Water Source
- Trail
- Trail of Tears
- Structure

### Index Map

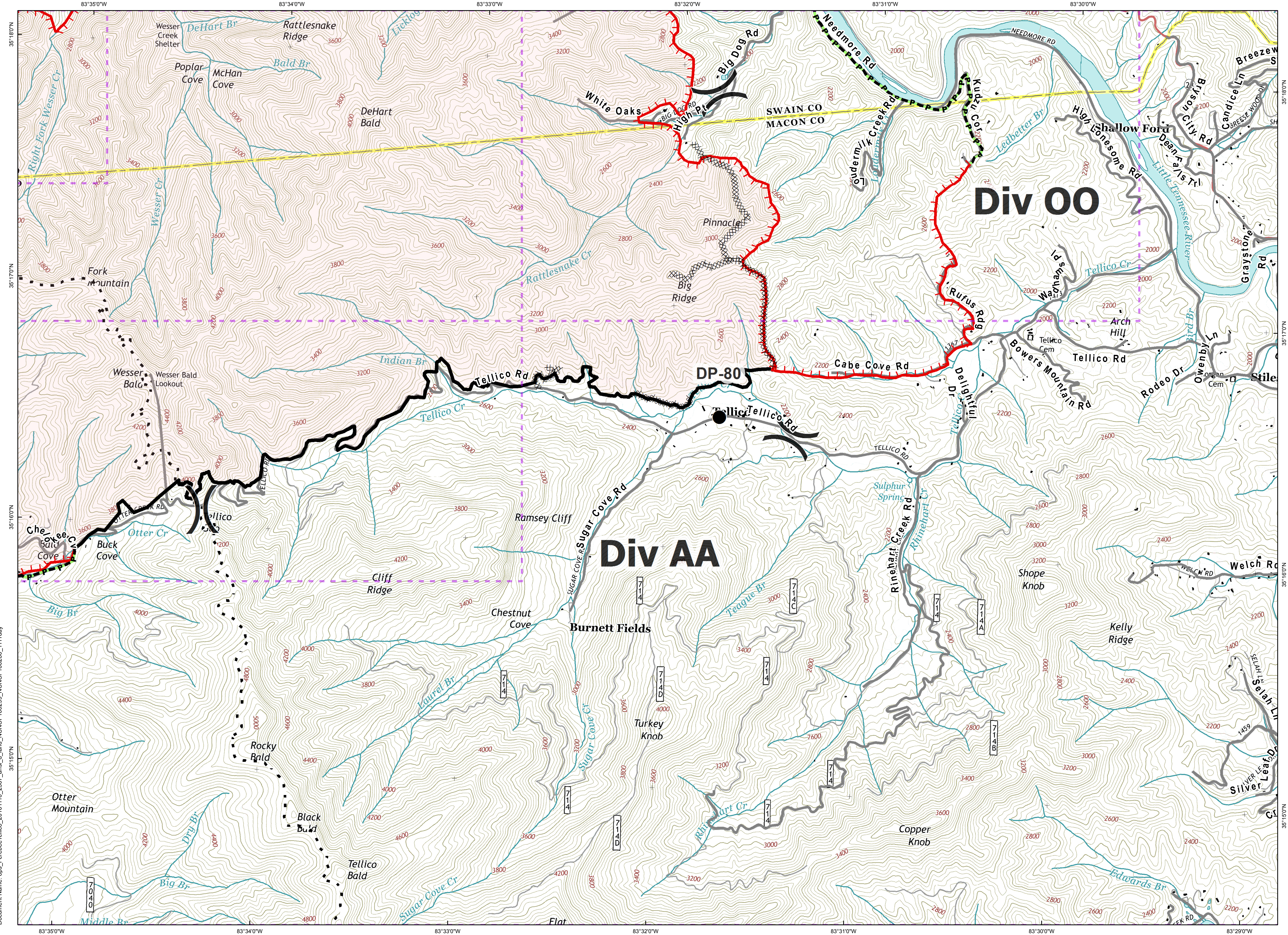


Download a GeoPDF



Information shown is based on the best available data at the time of map production.

Latest intel: 20161110 @ 2130



Document Name: ops\_FerebeeTellico\_20161110\_2307\_ansi\_d\_land\_NCNCNF160299\_NCNCNF160280\_1111day