



Ferebee & Tellico Fires

Ops Map

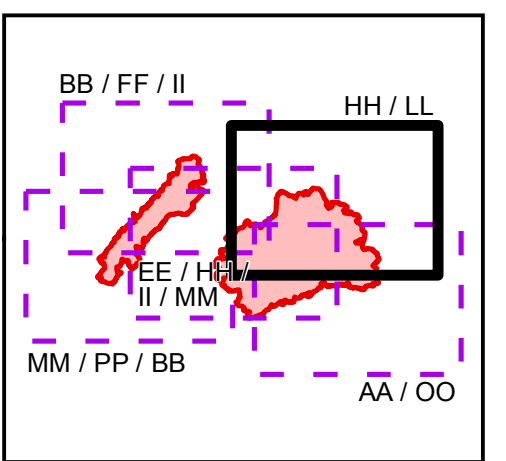
Div HH / LL

11/11/2016
Day Shift

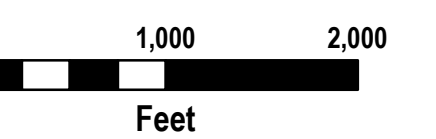
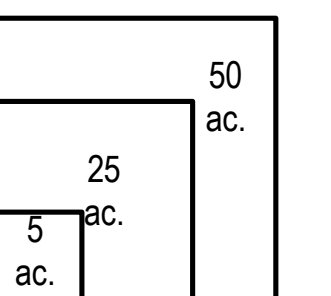


- Division
- Uncontrolled Fire Edge
- Completed Dozer Line
- Completed Line
- Hand Line
- Road as Completed Line
- Planned Fire Line
- Proposed Dozer Line
- Drop Point
- Water Source
- Trail
- Trail of Tears
- Structure

Index Map



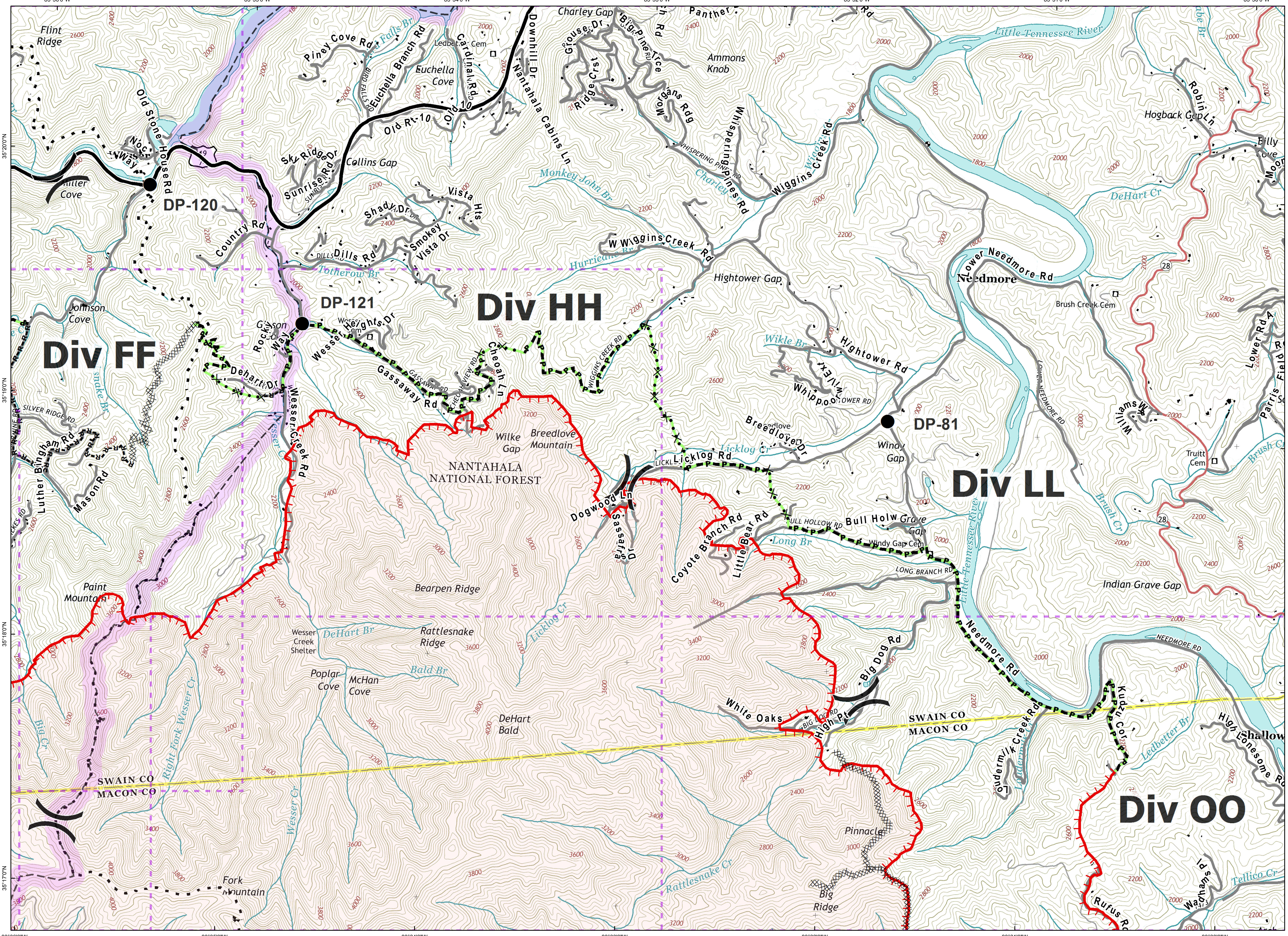
Download a GeoPDF



Information shown is based on the best available data at the time of map production.

Latest intel: 20161110 @ 2130

20161110 @ 2223
Map Datum: NAD83 Feet
Author: D. Jones, GISS



Document Name: ops_FerebeeTellico_20161110_2307_ansi_d_land_NCNCNF160299_NCNCNF160280_1111day