

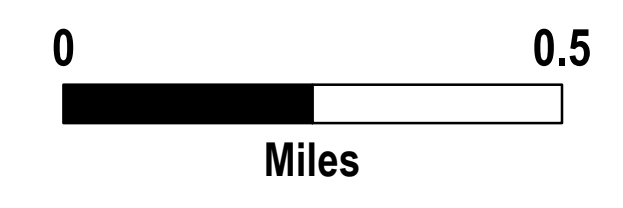

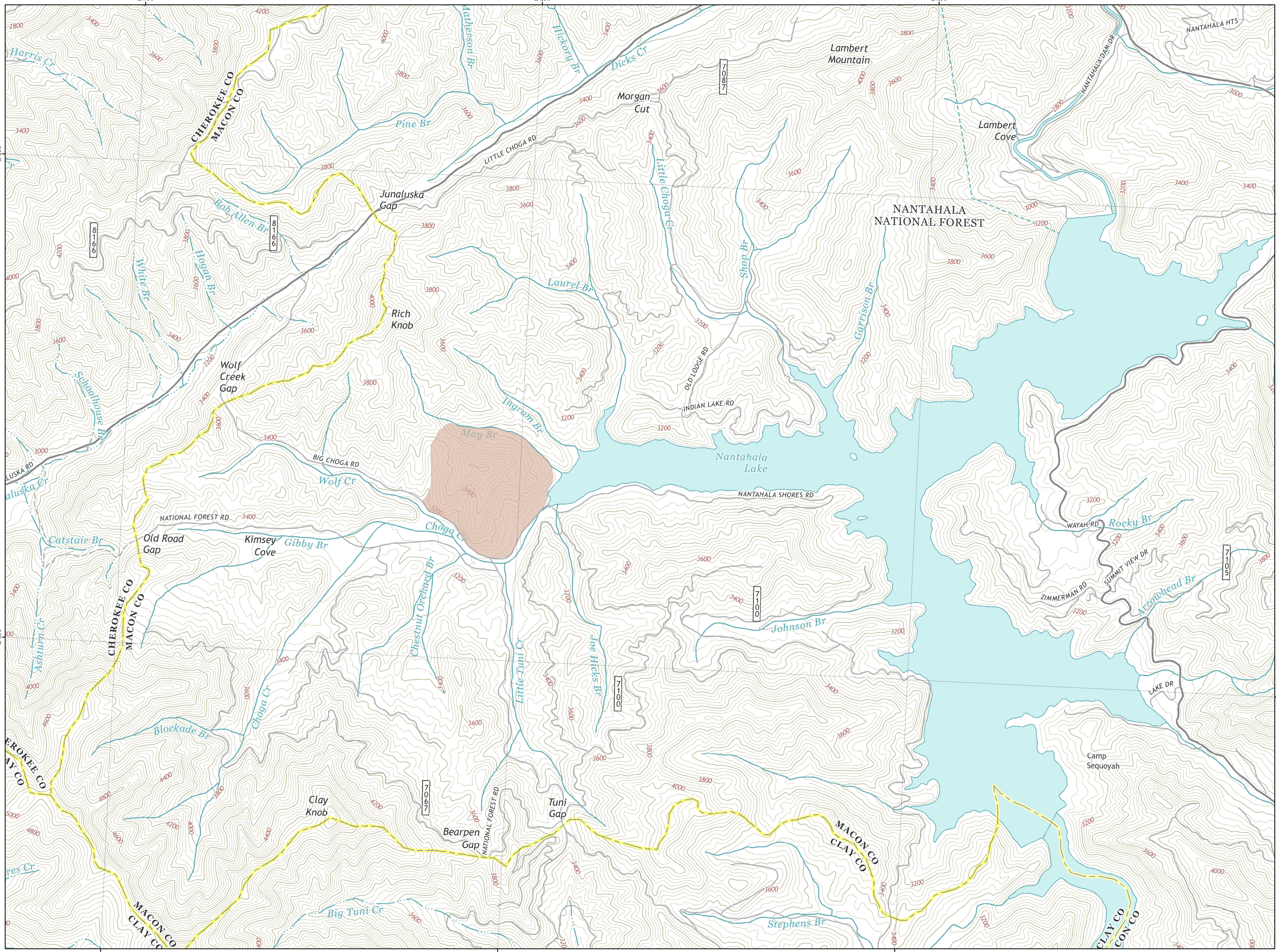


# May Branch Fire Progression

**Day Shift 11/12/2016**

11/4/2016 Fire Polygon

May Branch Fire		
Date	Acres	
4-Nov	175	
5-Nov	no change	
6-Nov	no change	
7-Nov	no change	
8-Nov	no change	
9-Nov	no change	
10-Nov	no change	
11-Nov	no change	



11/12/2016 @ 1114  
 Map Datum: NAD83 Feet  
 Author: D. Paris, GISS(T)