




Briefing Map

11/12/2016
Day Shift



Muskrat Fire

NC-NCS-160336

Approximate
Acres: 92

Muskrat Fire Location

Structure

Latitude: 35 8.148
Longitude: -83 30.720

To use a GeoPDF,
install PDF Maps App
by Avenza available for:
Apple,
Android, &
Windows
mobile devices.

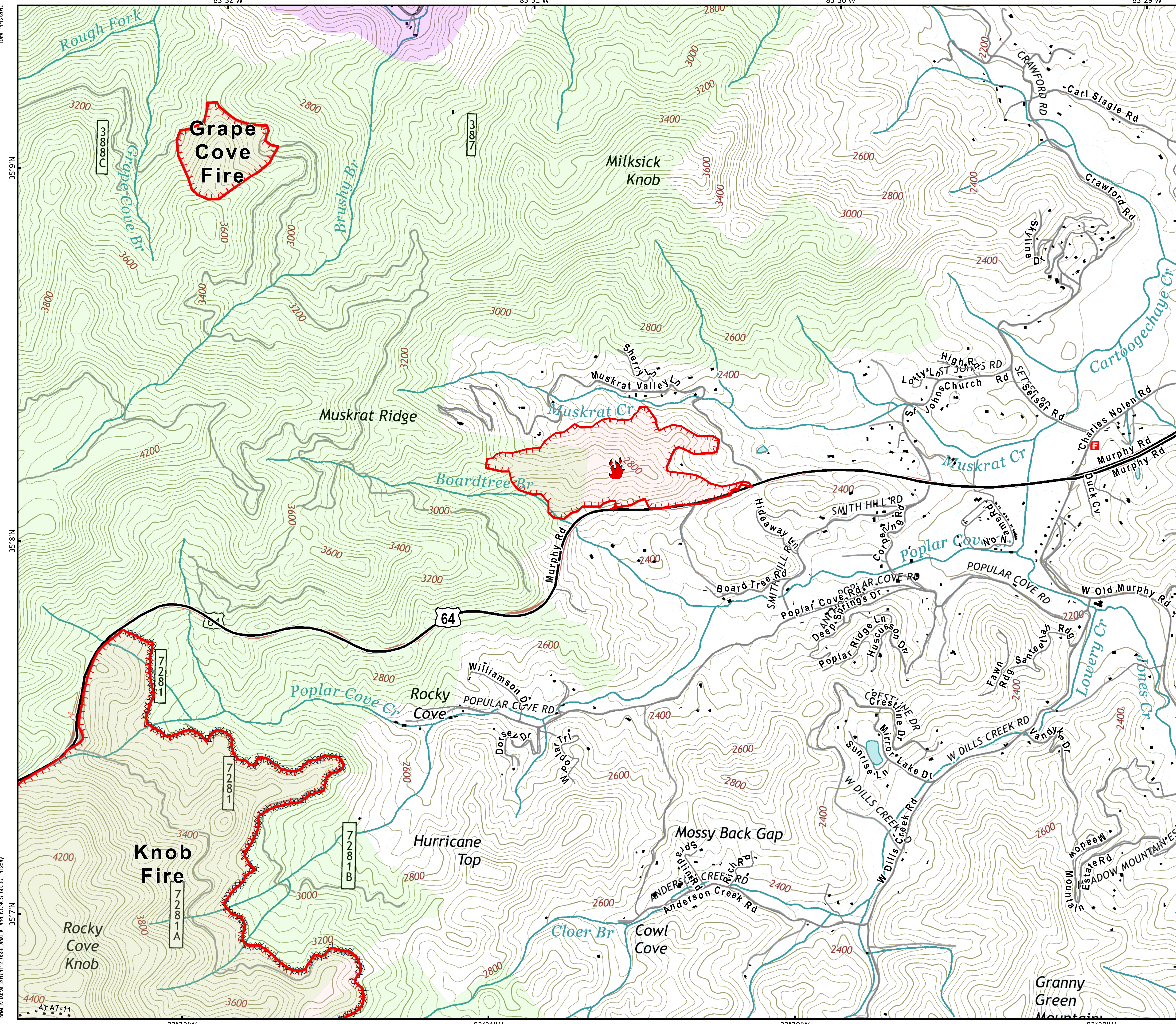
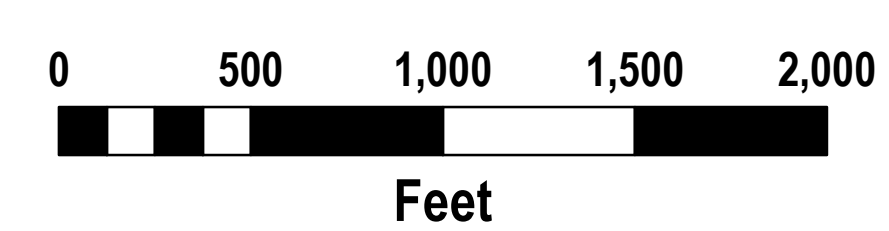


Download a GeoPDF

Information shown is based on the
best available data at the time of
map production.

Latest intel: 20161111 @ 2310

20161112 @ 0558
Map Datum: NAD83 Feet
Author: D. Jones, GISS



Date: 11/12/2016
35°9'N
35°8'N
35°7'N
83°32'W
83°31'W
83°30'W
83°29'W

83°32'W
83°31'W
83°30'W
83°29'W