




Briefing Map

11/12/2016
Day Shift



Tellico Fire

NC-NCF-160280

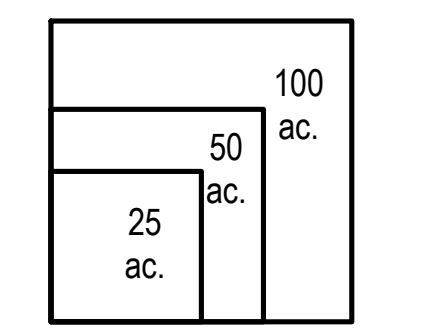
Approximate
Acres:
9,068

- Division
- Uncontrolled Fire Edge
- Completed Dozer Line
- Completed Line
- Hand Line
- Road as Completed Line
- Planned Fire Line
- Proposed Dozer Line
- Drop Point
- Water Source
- Trail
- Trail of Tears
750 foot buffer - total width of 1,500 feet
- Structure

To use a GeoPDF,
install PDF Maps App
by Avenza available for:
Apple,
Android, &
Windows
mobile devices.



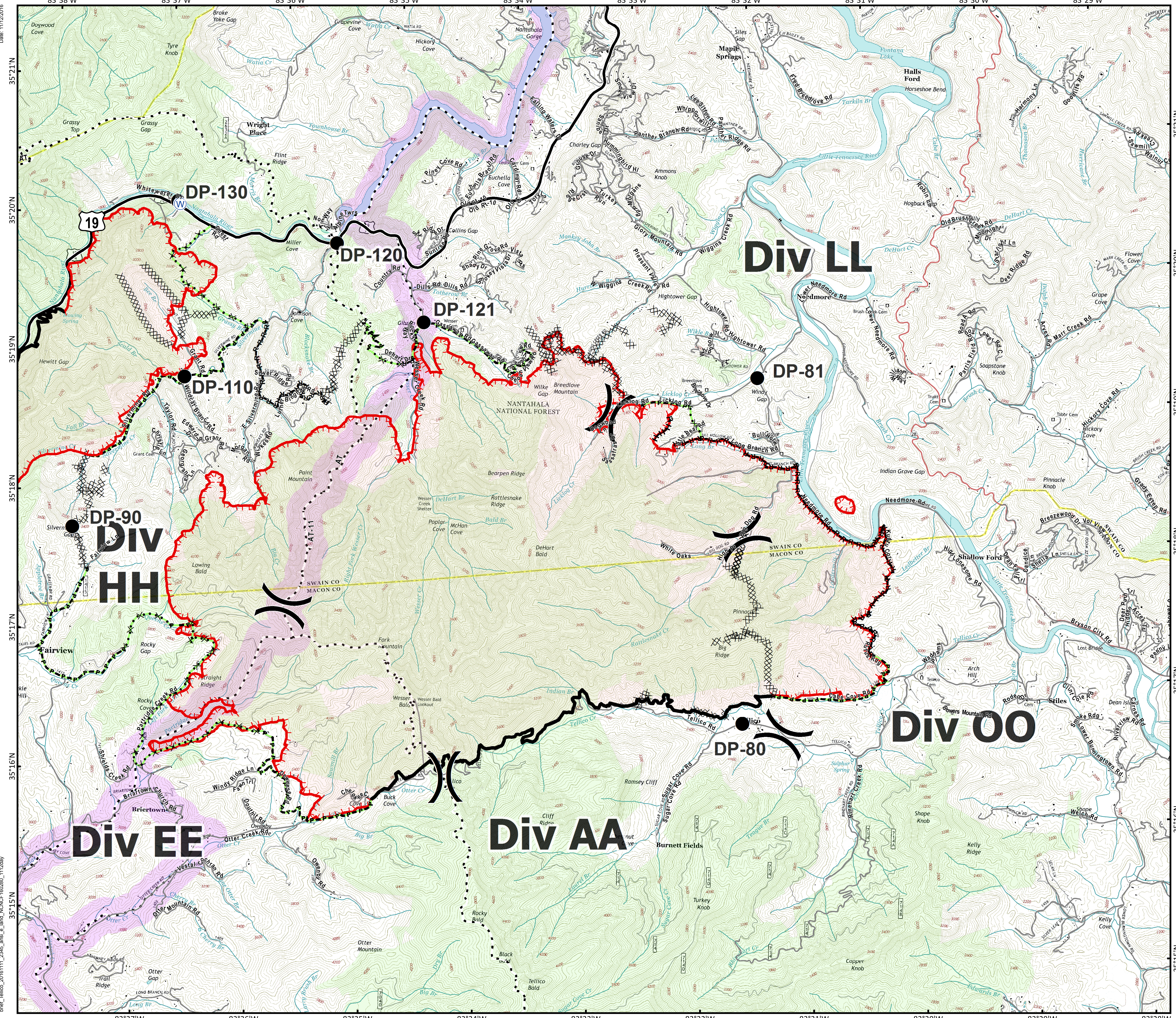
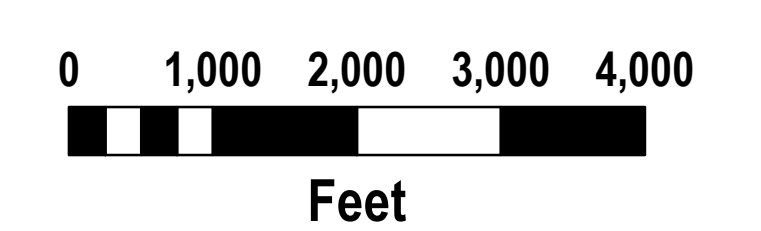
Download a GeoPDF



Information shown is based on the best available data at the time of map production.

Latest intel: 20161111 @ 2130

20161111 @ 2330
Map Datum: NAD83 Feet
Author: D. Jones, GISS



Date: 11/12/2016

brief_Tellico_20161111_2345_and_@_land_NCNC160280_1112day