



# Tellico Fire Ops Map

11/12/2016  
Day Shift



NC-NCF-160299

Approximate  
Acres:  
9,068

Approximate  
IR Acres:  
9,982  
IR Growth: 1,473

- Division
- Uncontrolled Fire Edge
- Completed Dozer Line
- Completed Line
- Hand Line
- Road as Completed Line
- Planned Fire Line
- Proposed Dozer Line
- Drop Point
- Water Source
- Trail
- Trail of Tears
- Structure

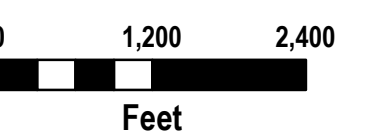
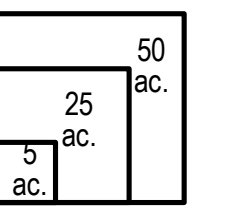
### IR Data (20161111 @ 2310)

- Isolated Heat
- Heat Perimeter
- Intense Heat
- Scattered Heat

To use a GeoPDF, install PDF Maps App by Avenza available for: Apple, Android, & Windows mobile devices.



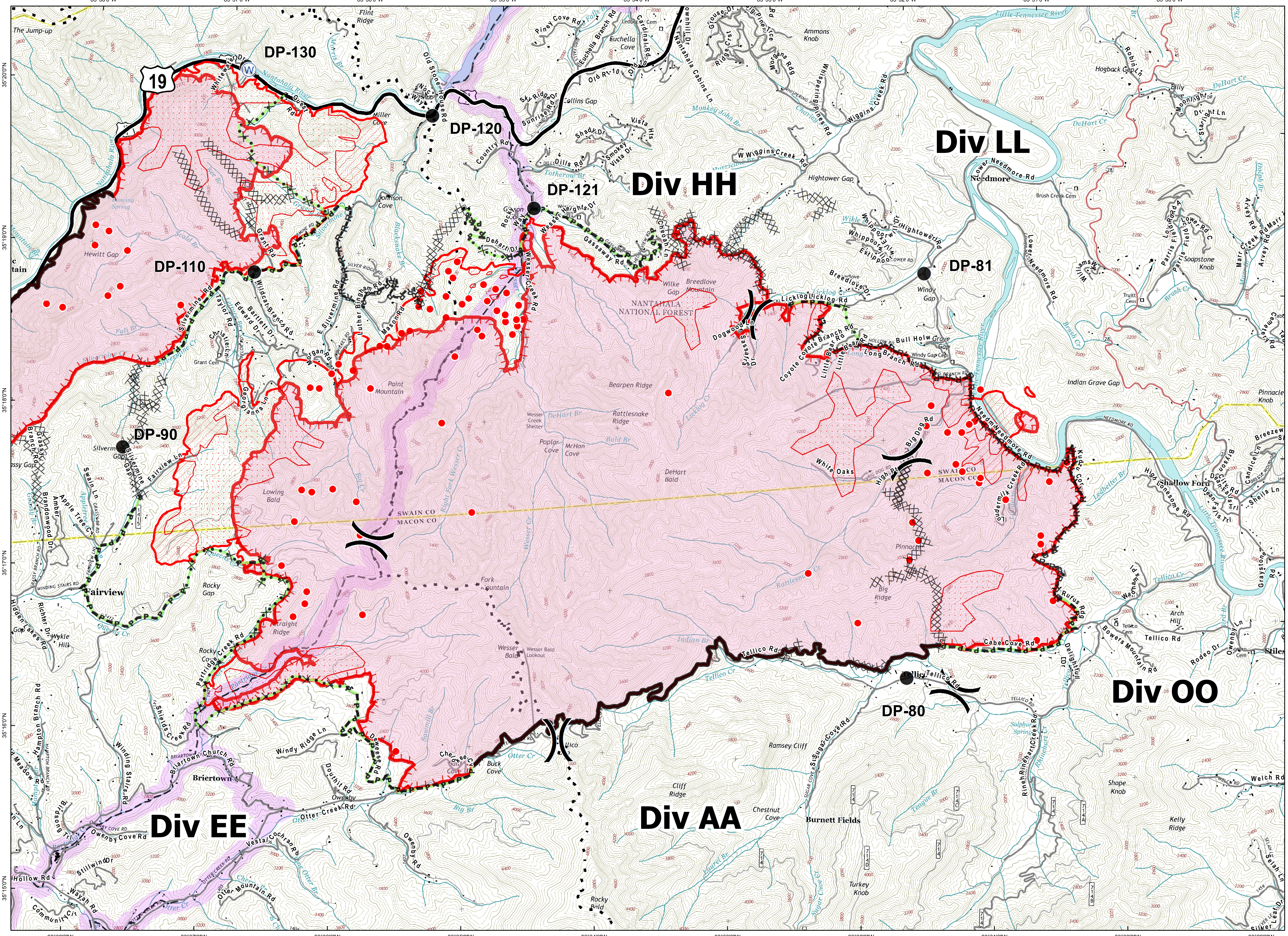
Download a GeoPDF



Information shown is based on the best available data at the time of map production.

Latest info: 20161111 @ 2310

20161112 @ 0620  
Map Datum: NAD83 Feet  
Author: D. Jones, GIS



Document Name: opsIR\_Tellico\_20161112\_0628\_ansi\_land\_NCNC160299\_1112day