




# Briefing Map

11/13/2016  
Day Shift



## Knob Fire

NC-NCF-160275

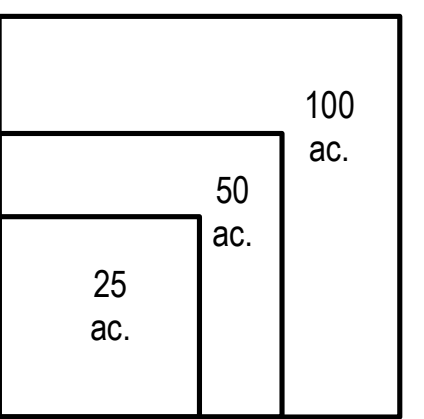
Approximate Acres:  
**1,130**

- Uncontrolled Fire Edge
- Completed Dozer Line
- Completed Line
- Completed Hand Line
- Bladed Road
- Trail
- Helispot
- Water Source
- Structure

To use a GeoPDF, install PDF Maps App by Avenza available for: Apple, Android, & Windows mobile devices.



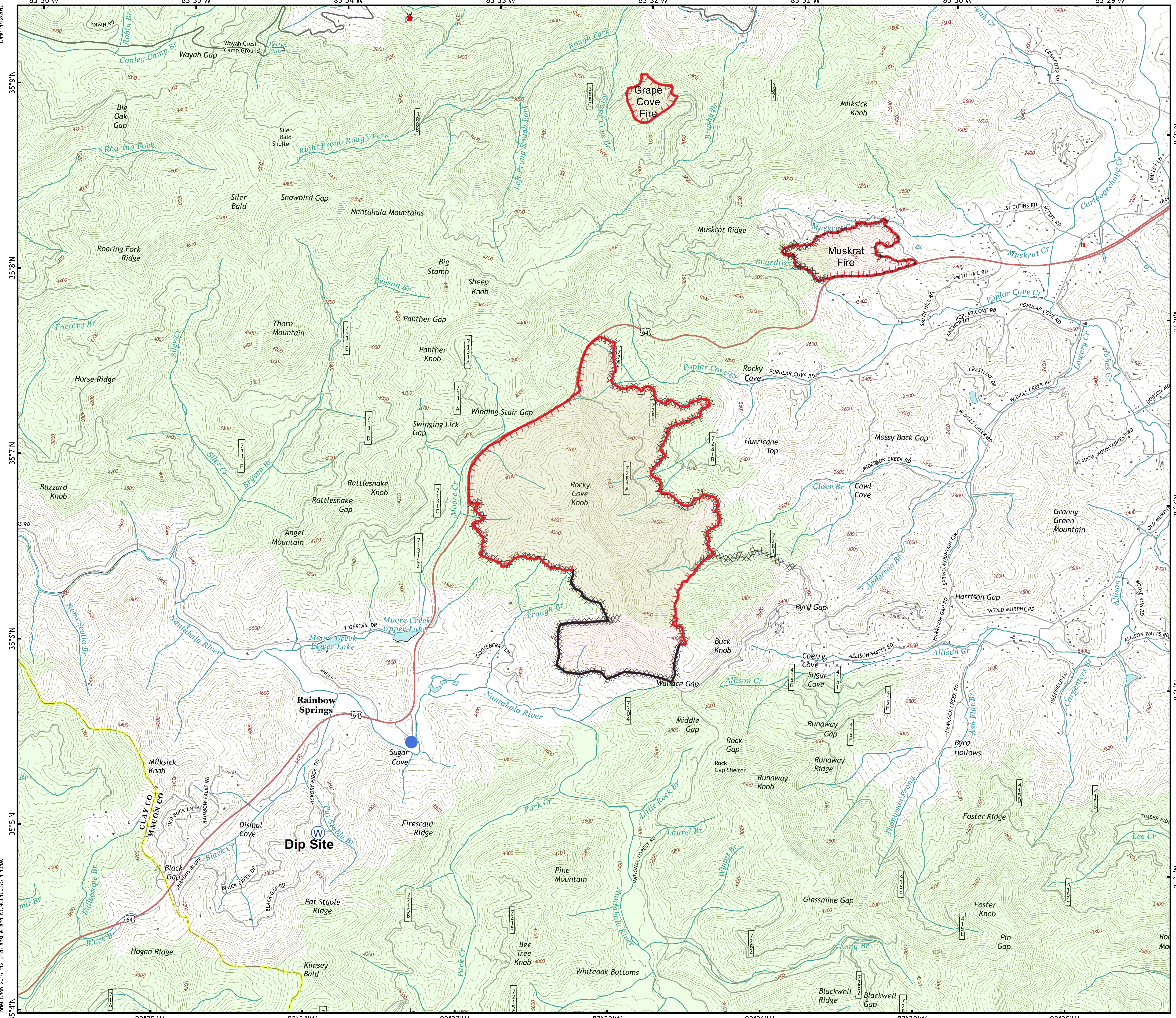
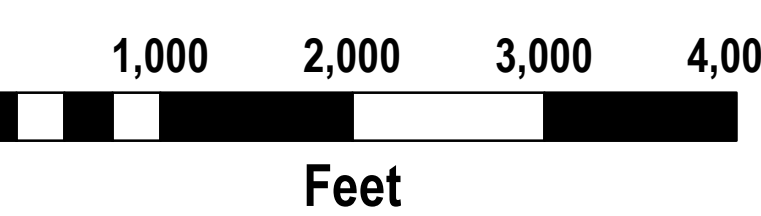
Download a GeoPDF



Information shown is based on the best available data at the time of map production.

Latest intel: 20161112 @ 1615

20161112 @ 2126  
Map Datum: NAD83 Feet  
Author: A. Thompson, GIS



Date: 11/12/2016  
brief\_knob\_20161112\_2126\_area\_e\_land\_NCNC160275\_1113day