




# Briefing Map

11/13/2016  
Day Shift



## Muskrat Fire

NC-NCS-160336

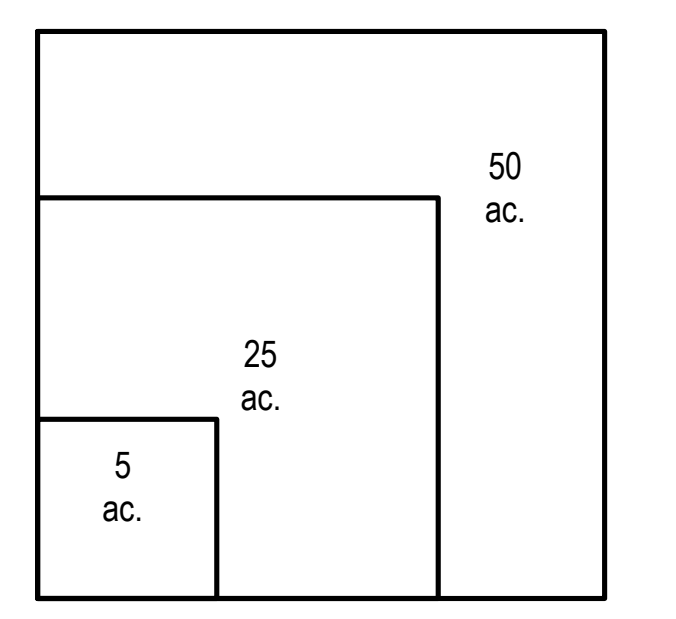
Approximate  
Acres: 103

- Uncontrolled Fire Edge
- Completed Hand Line
- Completed Dozer Line
- Trail
- Creek as Line
- Structure

To use a GeoPDF, install PDF Maps App by Avenza available for: Apple, Android, & Windows mobile devices.



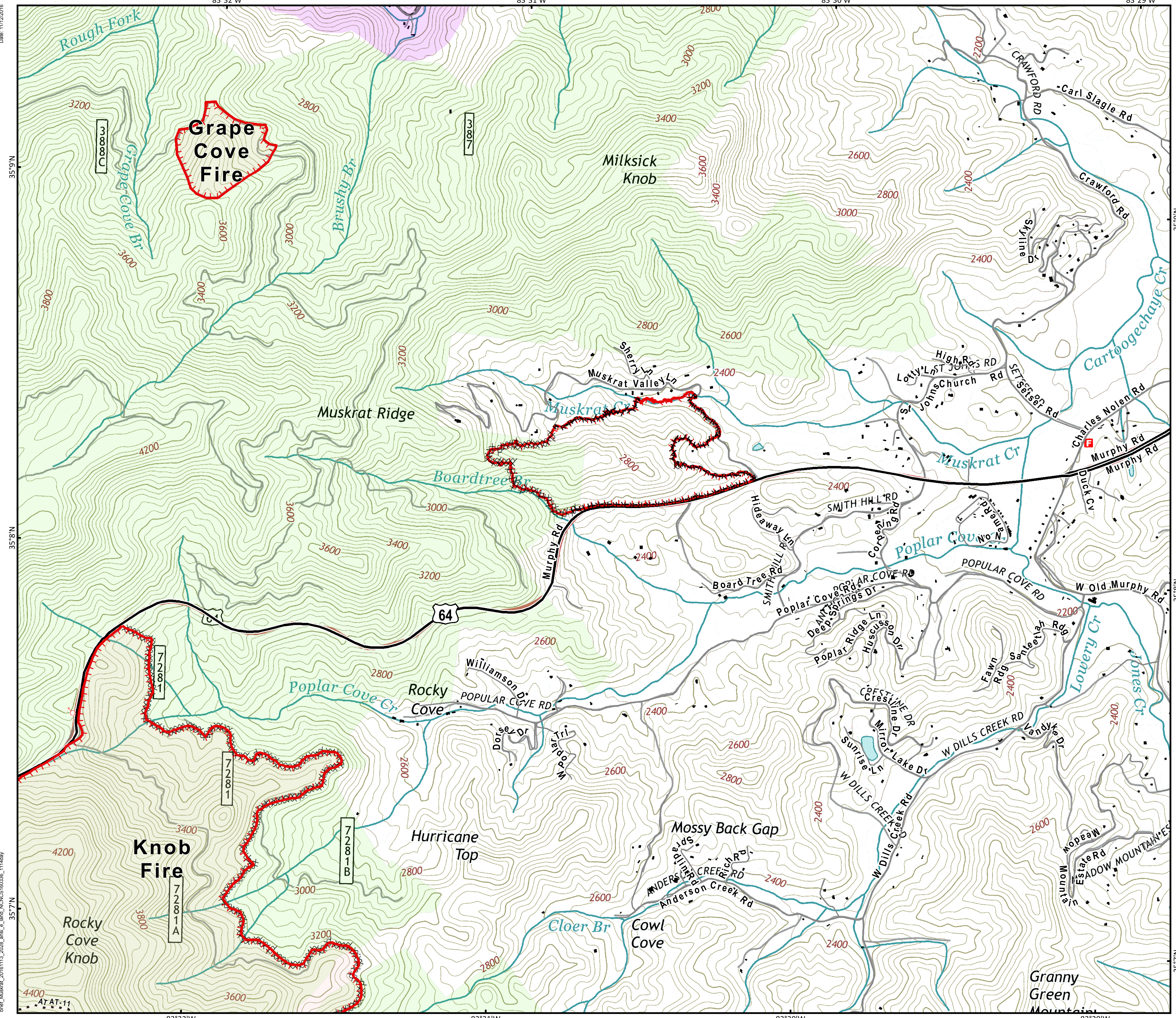
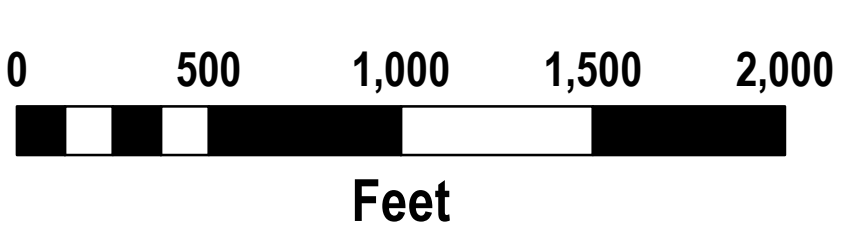
Download a GeoPDF



Information shown is based on the best available data at the time of map production.

Latest intel: 2016112@ 1832

20161112 @ 2028  
Map Datum: NAD83 Feet  
Author: A. Thompson, GISS



Date: 11/12/2016  
brief\_Muskrat\_20161113\_2028\_ansi\_e\_land\_NCNCS160336\_11449y