




May Branch Fire

Ops Map

11/13/2016
Day Shift



NC-NCF-160282

Approximate
Acres:
175

- Uncontrolled Fire Edge
- Completed Line
- Trail
- Structure

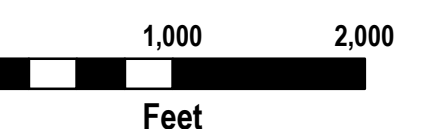
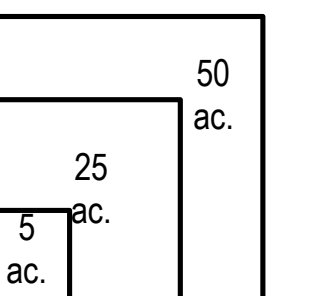
IR Data (20161112 @ 2209)

- Isolated Heat
- Heat Perimeter
- Intense Heat
- Scattered Heat

To use a GeoPDF,
install PDF Maps App
by Avenza available for:
Apple,
Android, &
Windows
mobile devices.



Download a GeoPDF



Information shown is based on the best available data at the time of map production.

Latest intel: 20161112 @ 2209

20161113 @ 0604
Map Datum: NAD83 Feet
Author: A. Thompson, GISS

