




Tellico Fire

Ops Map

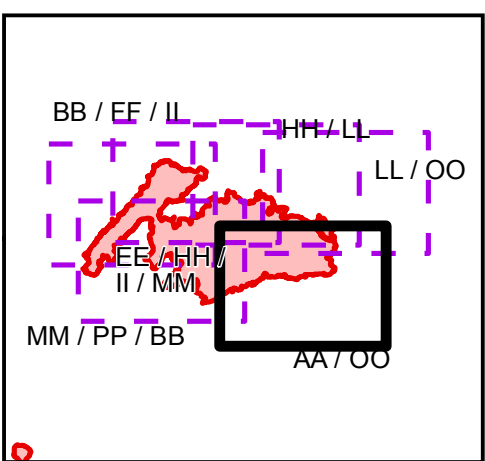
Div AA

11/13/2016
Day Shift

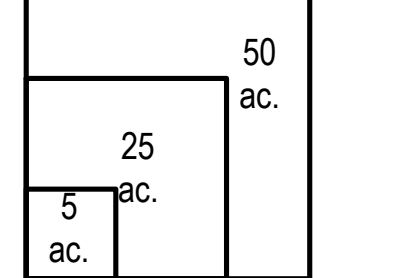


- () Division
- ▬ Uncontrolled Fire Edge
- XXXXX Completed Dozer Line
- ▬ Completed Line
- · · Hand Line
- · · Road as Completed Line
- ▬ Planned Fire Line
- ✂ Proposed Dozer Line
- Drop Point
- ⊕ Water Source
- Trail
- ▬ Trail of Tears
- 750 foot buffer - total width of 1,500 feet
- Structure

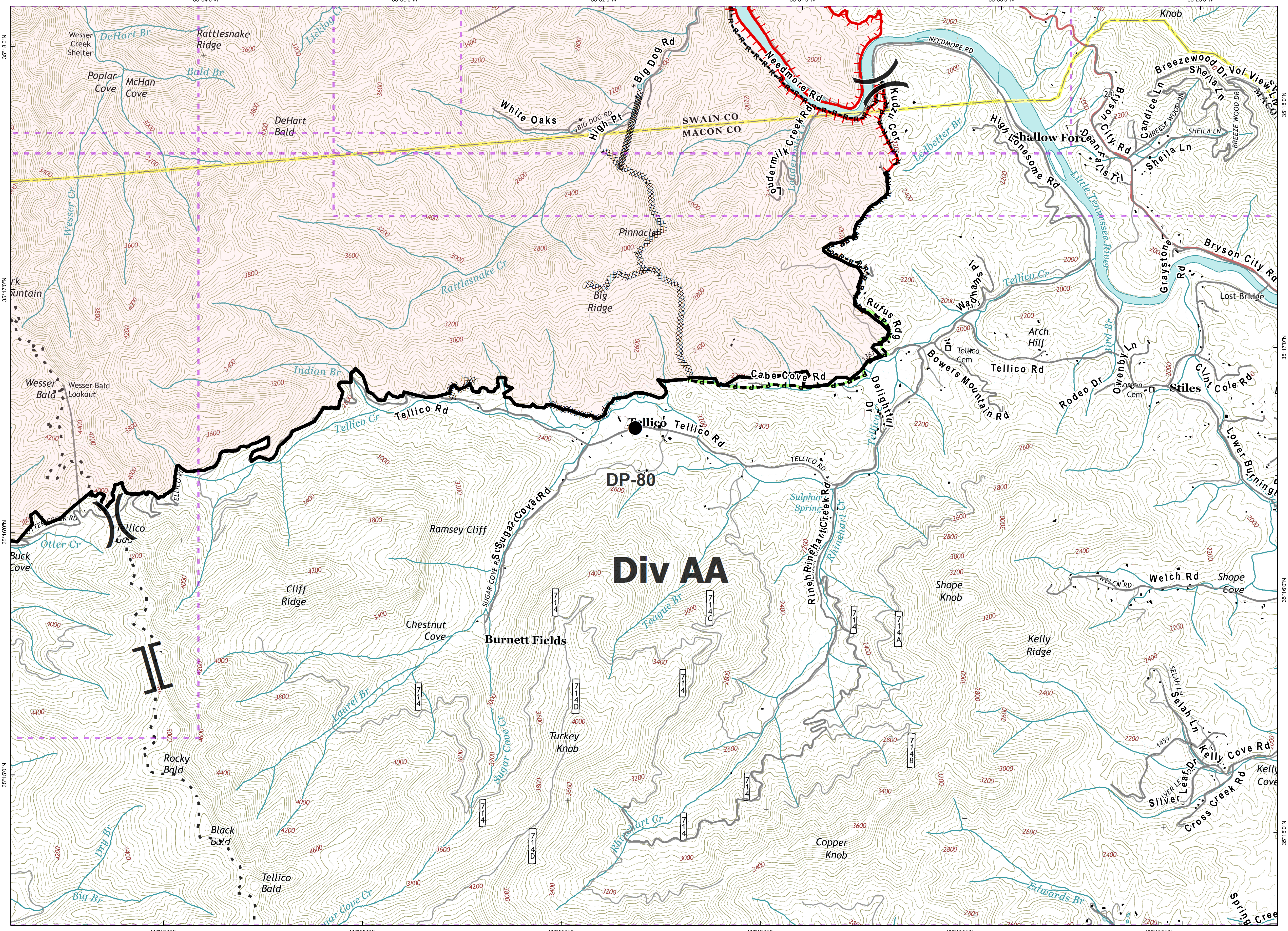
Index Map



Download a GeoPDF



Information shown is based on the best available data at the time of map production.
Latest Intel: 20161112 @ 2300



Document Name: ops_FerebeeTellico_20161112_2350_ansi_d_land_NCNCNF160298_NCNCNF160280_1113day