




Muskrat Fire Ops Map

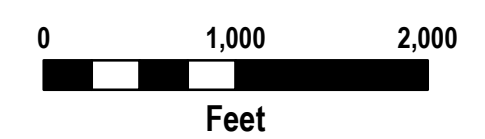
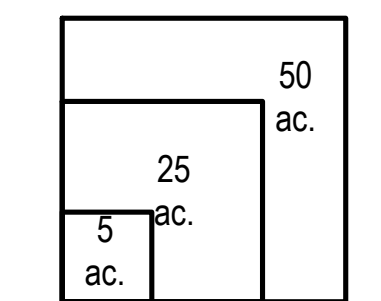
11/13/2016
Day Shift



- () Division
- Uncontrolled Fire Edge
- Completed Dozer Line
- Completed Line
- Hand Line
- Road as Completed Line
- Planned Fire Line
- Proposed Dozer Line
- Drop Point
- Water Source
- Trail
- Trail of Tears
- Structure



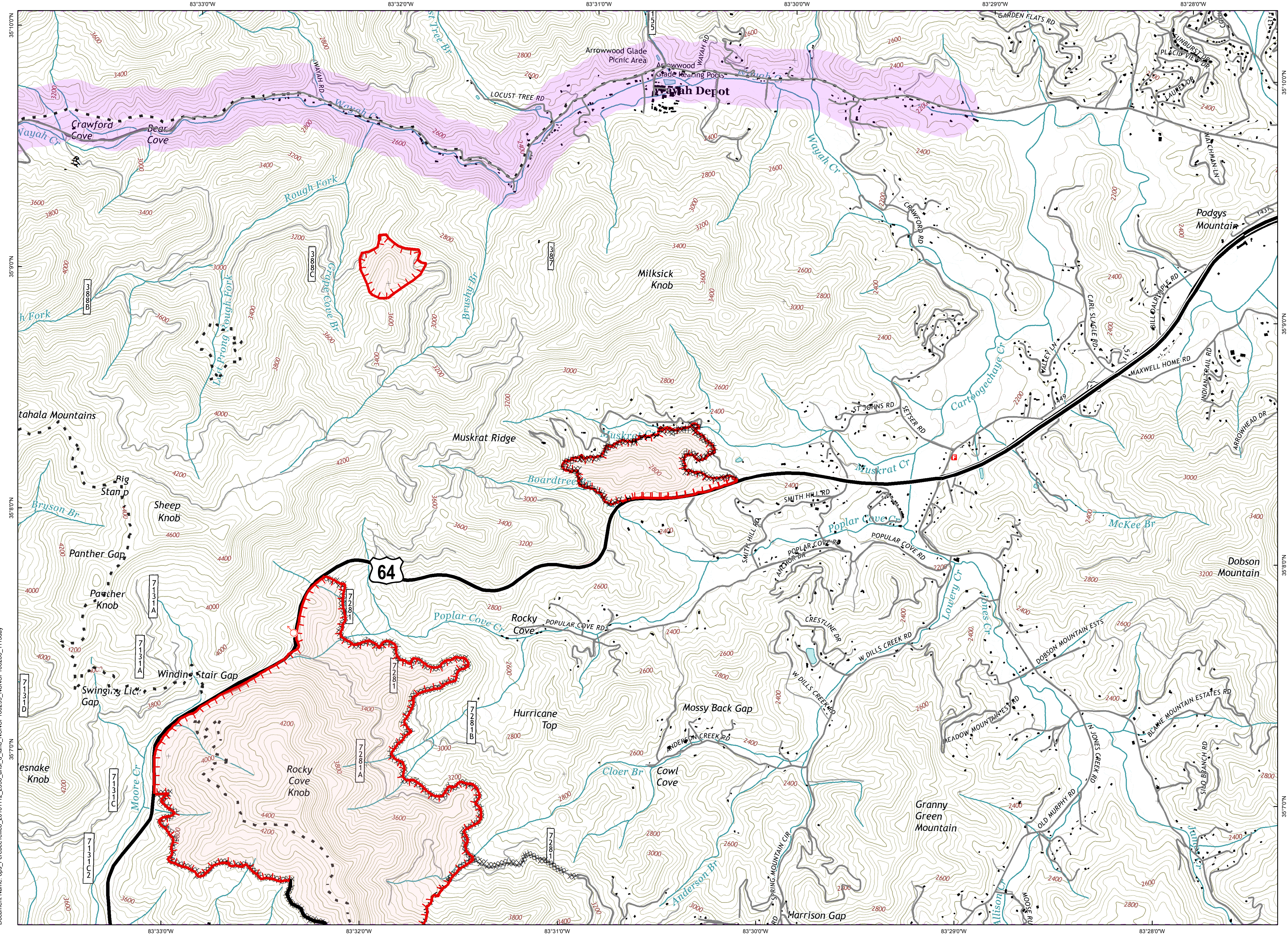
Download a GeoPDF



Information shown is based on the best available data at the time of map production.

Latest Intel: 20161112 @ 2300

20161112 @ 2330
Map Datum: NAD83 Feet
Author: A. Thompson, GIS



Document Name: ops_FerebeeTellico_20161112_2350_ansi_d_land_NCNCNF160298_NCNCNF160280_1113day