




Briefing Map

11/14/2016
Day Shift



Muskrat Fire

NC-NCS-160336

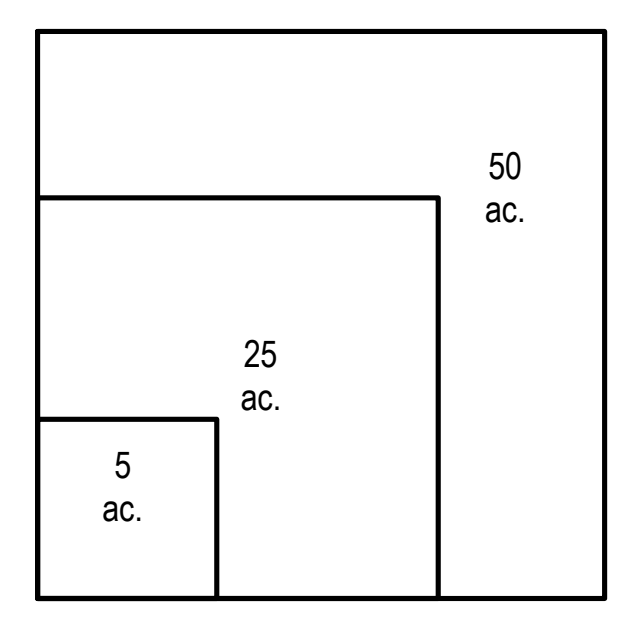
Approximate
Acres: 103

- Uncontrolled Fire Edge
- Completed Hand Line
- Completed Dozer Line
- Trail
- Geographic Feature/Creek
- Structure

To use a GeoPDF, install PDF Maps App by Avenza available for: Apple, Android, & Windows mobile devices.



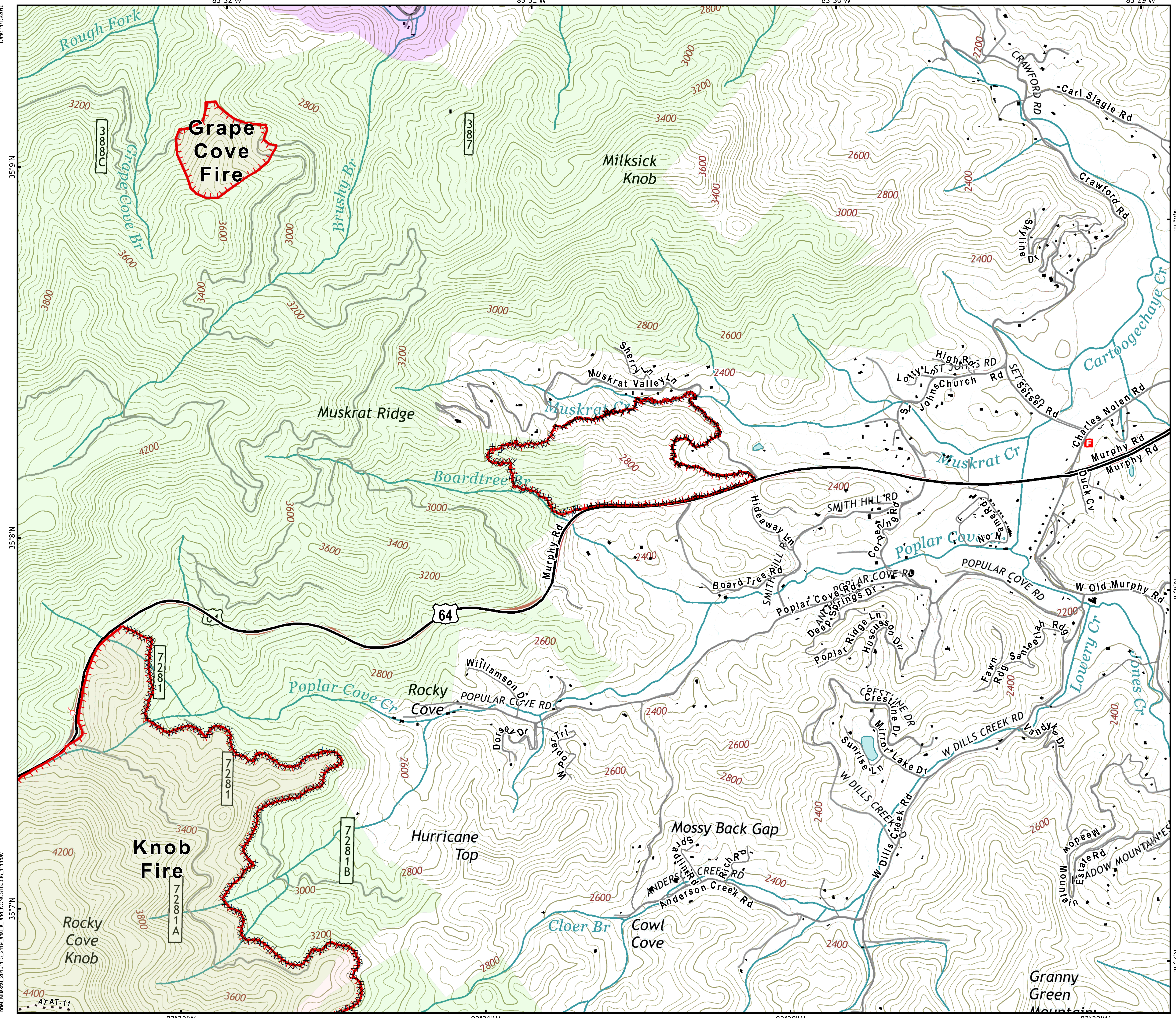

Download a GeoPDF



Information shown is based on the best available data at the time of map production.

Latest intel: 2016112@ 1832

20161113 @ 2119
Map Datum: NAD83 Feet
Author: A. Thompson, GISS



Date: 11/13/2016

brief_Muskrat_20161113_2119_ansi_e_ansi_ncnncs160336_114day