




# Tellico Fire

## Ops Map

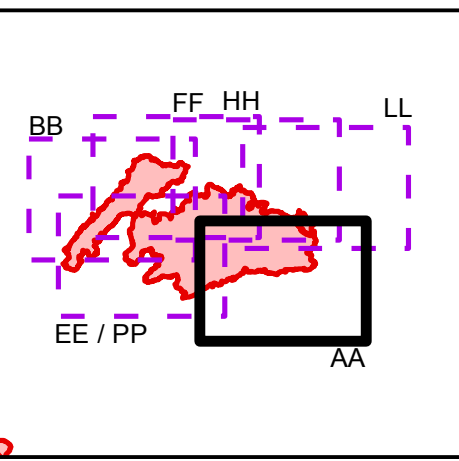
### Div AA

11/14/2016  
Day Shift

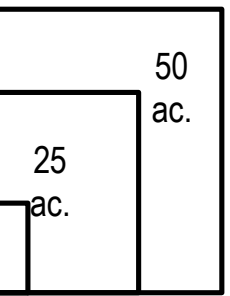


- ( ) Division
- Uncontrolled Fire Edge
- Completed Dozer Line
- Completed Line
- Hand Line
- Road as Completed Line
- Planned Fire Line
- Proposed Dozer Line
- Drop Point
- Water Source
- Trail
- Trail of Tears  
750 foot buffer - total width of 1,500 feet
- Structure

#### Index Map



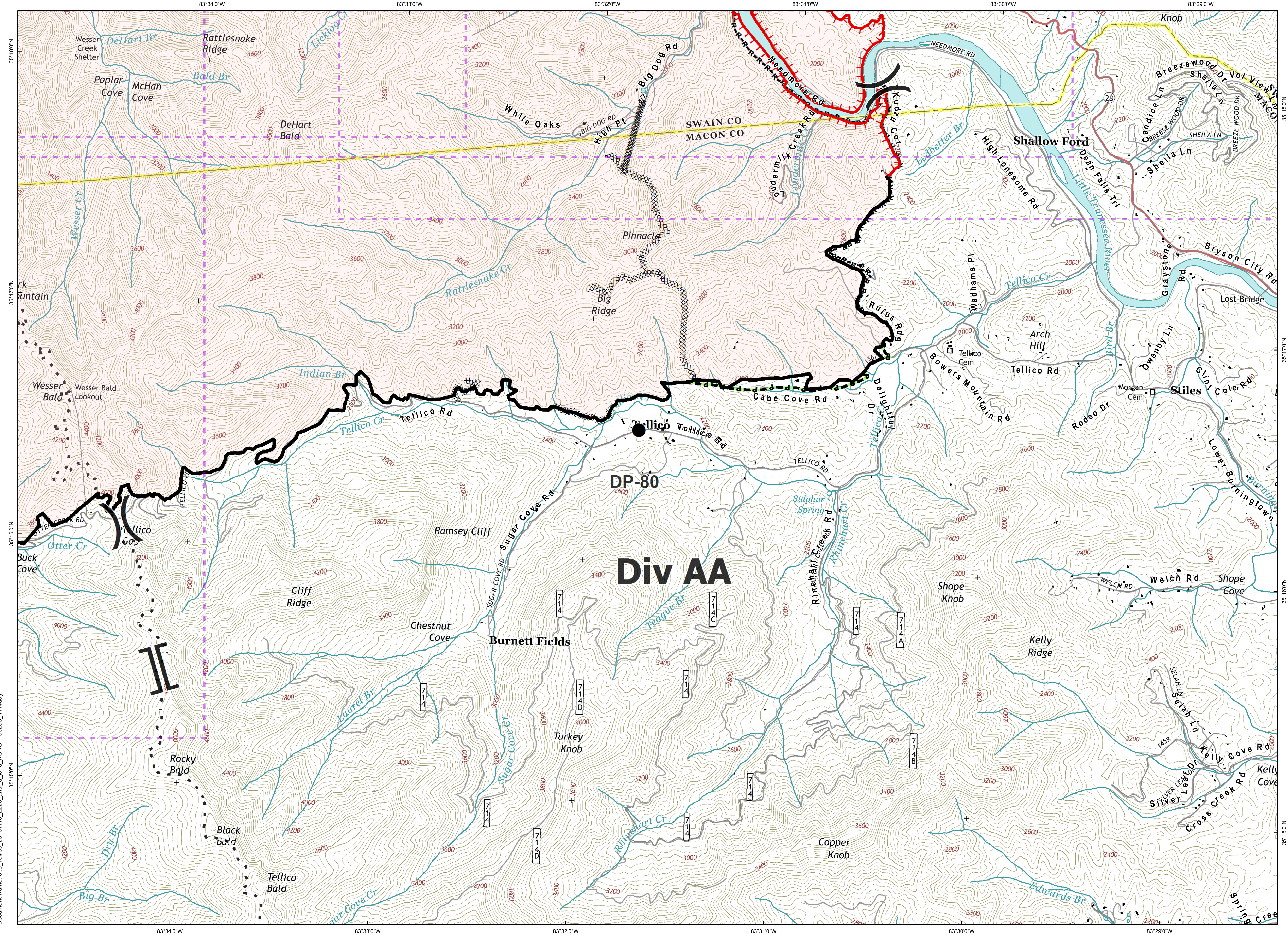
Download a GeoPDF



Information shown is based on the best available data at the time of map production.

Latest Intel: 20161113 @ 1900

20161113 @ 2215  
Map Datum: NAD83 Feet  
Author: D. Jones, GISS



Document Name: ops\_tellico\_20161113\_2225\_ansi\_d\_land\_NCNC160280\_1114day