




Tellico Fire Ops Map

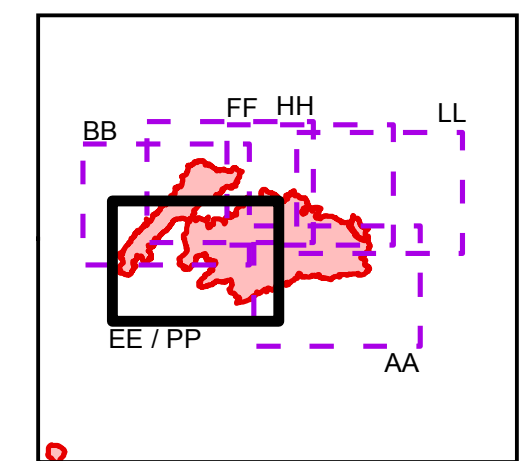
**Div EE /
Div PP**

**11/14/2016
Day Shift**

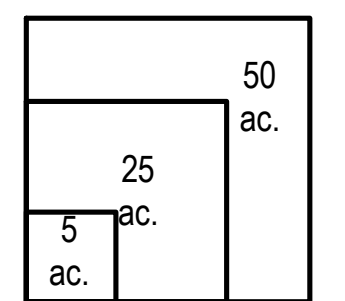


- () Division
- Uncontrolled Fire Edge
- Completed Dozer Line
- Completed Line
- Hand Line
- Road as Completed Line
- Planned Fire Line
- Proposed Dozer Line
- Drop Point
- Water Source
- Trail
- Trail of Tears
750 foot buffer - total width of 1,500 feet
- Structure

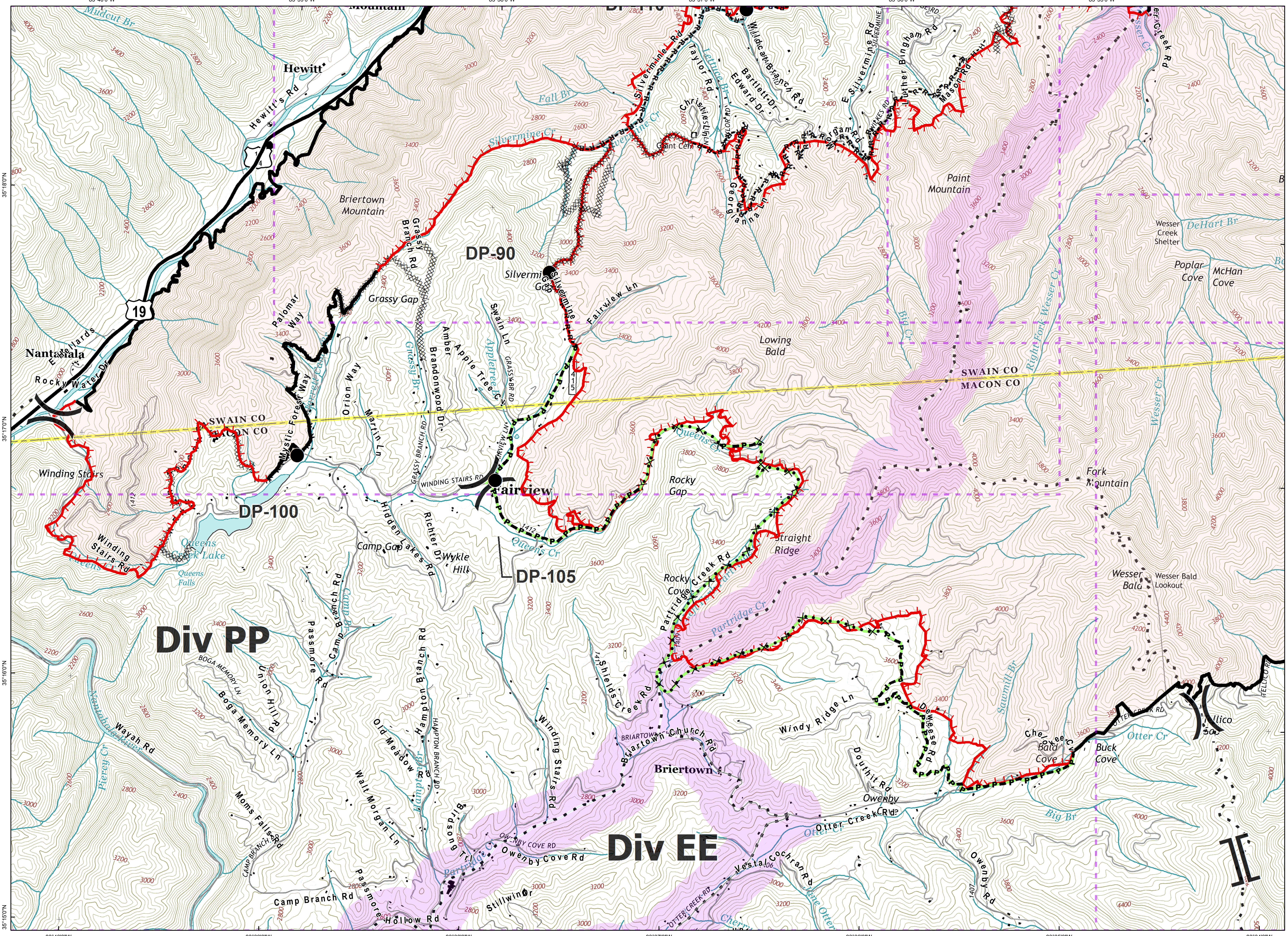
Index Map



Download a GeoPDF



Information shown is based on the best available data at the time of map production.
Latest Intel: 20161113 @ 1900



Document Name: ops_tellico_20161113_2225_ansi_d_land_NCNC160280_1114day