


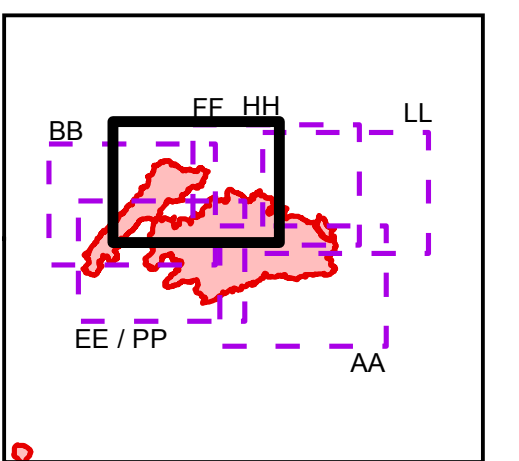
Tellico Fire
Ops Map
Div FF

11/14/2016
 Day Shift

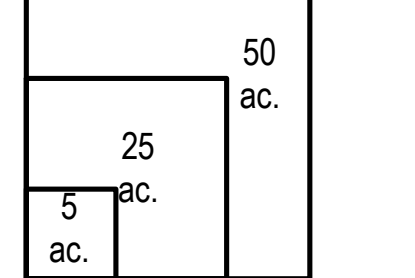


- (X) Division
- ▬ Uncontrolled Fire Edge
- XXXXX Completed Dozer Line
- ▬ Completed Line
- H · H Hand Line
- R · R Road as Completed Line
- ▬ Planned Fire Line
- X · X Proposed Dozer Line
- Drop Point
- W Water Source
- - - Trail
- ▬ Trail of Tears
750 foot buffer - total width of 1,500 feet
- Structure

Index Map



Download a GeoPDF



Information shown is based on the best available data at the time of map production.
 Latest Intel: 20161113 @ 1900

Document Name: ops_tellico_20161113_2225_ansi_d_land_NCNC160280_1114day