


# Tellico Fire

## Ops Map

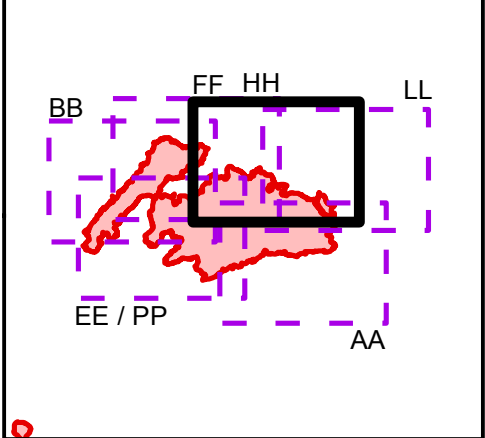
### Div HH

11/14/2016  
Day Shift

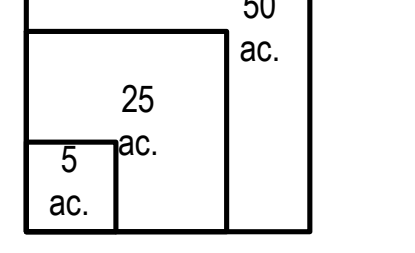


- (X) Division
- [Red dashed line] Uncontrolled Fire Edge
- [Cross-hatched line] Completed Dozer Line
- [Solid black line] Completed Line
- [Dashed black line] Hand Line
- [Dotted black line] Road as Completed Line
- [Green dashed line] Planned Fire Line
- [Green dashed line with dots] Proposed Dozer Line
- [Black circle] Drop Point
- [Blue circle with W] Water Source
- [Dotted black line] Trail
- [Purple dashed line] Trail of Tears  
750 foot buffer - total width of 1,500 feet
- [Black square] Structure

#### Index Map



Download a GeoPDF



0 1,000 2,000  
Feet

Information shown is based on the best available data at the time of map production.

Latest Intel: 20161113 @ 1900