




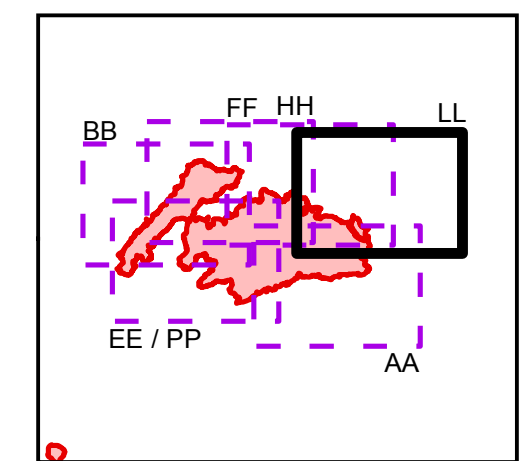
**Tellico Fire**  
**Ops Map**  
**Div LL**

11/14/2016  
 Day Shift

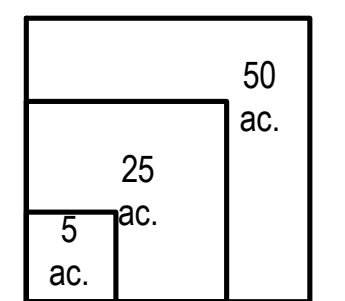


- ( ) Division
  - Uncontrolled Fire Edge
  - Completed Dozer Line
  - Completed Line
  - Hand Line
  - Road as Completed Line
  - Planned Fire Line
  - Proposed Dozer Line
  - Drop Point
  - Water Source
  - Trail
  - Trail of Tears
  - Structure
- 750 foot buffer - total width of 1,500 feet

**Index Map**



Download a GeoPDF



0 1,000 2,000  
 Feet

Information shown is based on the best available data at the time of map production.  
 Latest Intel: 20161113 @ 1900

