




Muskrat Fire Ops Map

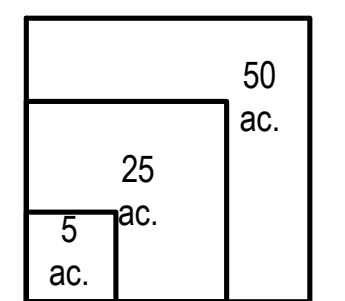
11/14/2016
Day Shift



- () Division
- Uncontrolled Fire Edge
- Completed Dozer Line
- Completed Line
- Hand Line
- Road as Completed Line
- Planned Fire Line
- Proposed Dozer Line
- Drop Point
- Water Source
- Trail
- Trail of Tears
750 foot buffer - total width of 1,500 feet
- Structure



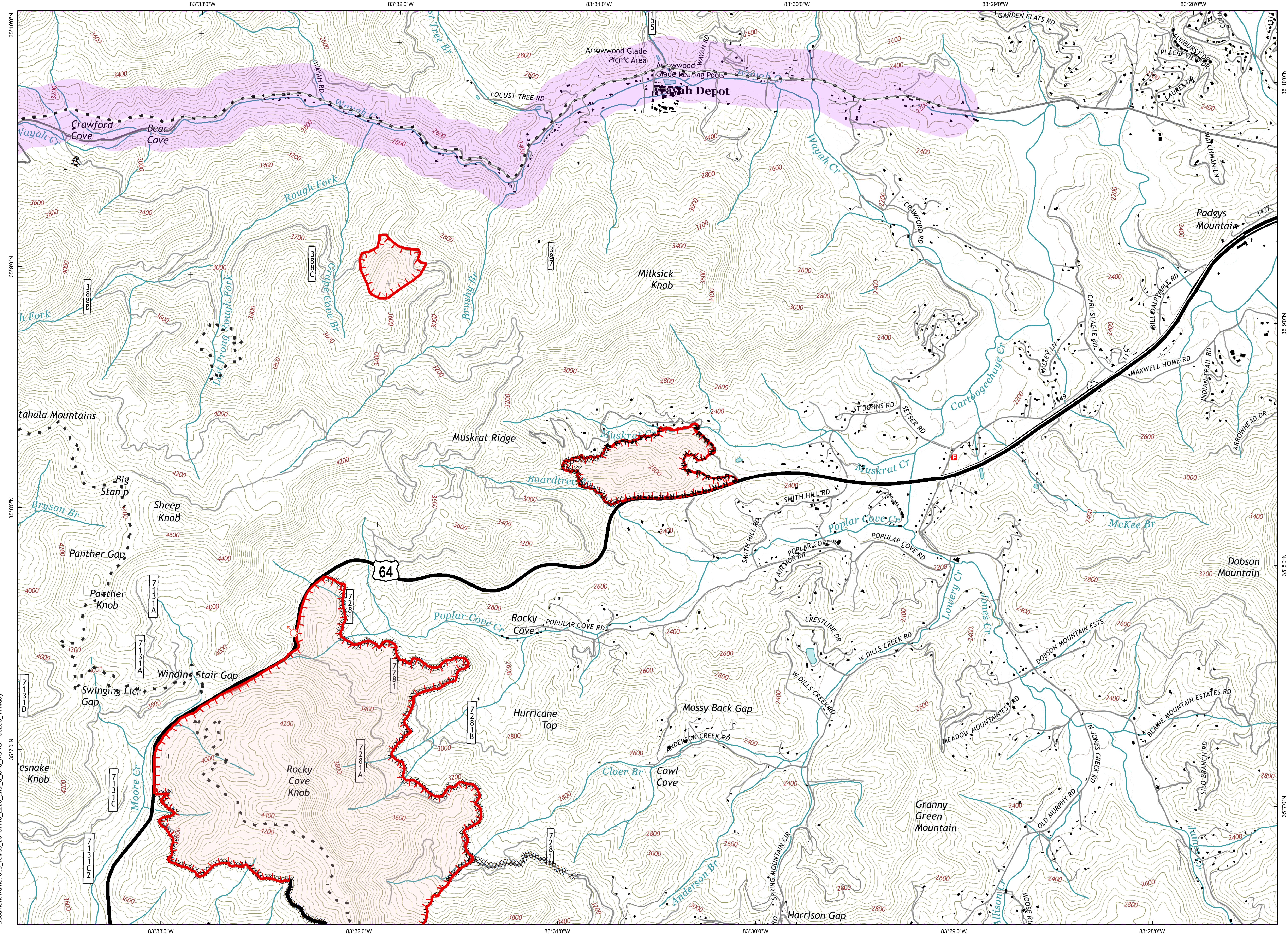
Download a GeoPDF



Information shown is based on the best available data at the time of map production.

Latest Intel: 20161113 @ 1900

20161113 @ 2215
Map Datum: NAD83 Feet
Author: D. Jones, GIS



Document Name: ops_tellico_20161113_2225_ansi_d_land_NCNC160280_1114day