



Arch Map






11/15/2016
Day Shift



Board Tree Fire

NC-NCS-160336

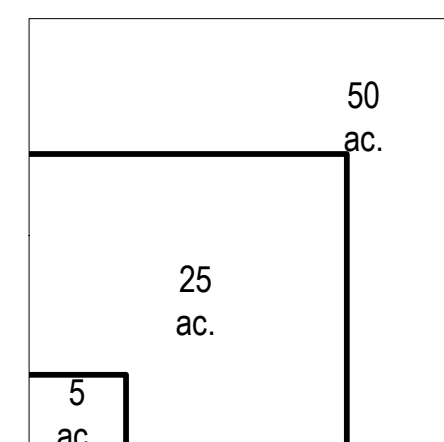
Approximate Acres: .40

-  PerimeterSector
-  Road as Line
-  Hand Line
-  Trail of Tears
-  Geographic Feature/Creek

To use a GeoPDF, install PDF Maps App by Avenza available for: Apple, Android, & Windows mobile devices.



Download a GeoPDF



Information shown is based

20161114 @ 1925
Map Datum: NAD83 Feet
Author: L. Johnson, GISS

