

82°57'W

82°56'W



Arch Map





11/15/2016
Day Shift



Charley Creek Fire

NC-NCS-160336

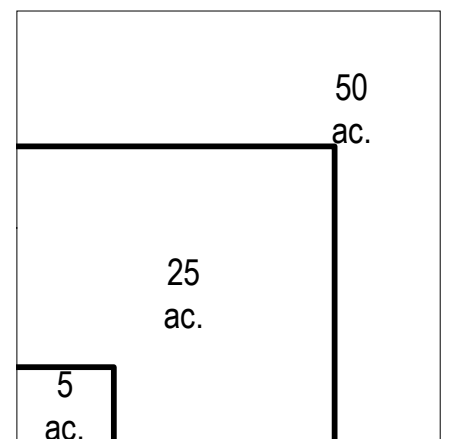
Approximate
Acres: 6.43

-  Perimeter Sector
-  Road as Completed Line
-  Hand Line
-  Geographic Feature/Creek

To use a GeoPDF, install PDF Maps App by Avenza available for: Apple, Android, & Windows mobile devices.



Download a GeoPDF



Information shown is based

20161114 @ 1930
Map Datum: NAD83 Feet
Author: L. Johnson, GISS

35°15'N

35°16'N

35°15'N

82°57'W

82°56'W



Feet

