

# Arch Map




11/15/2016  
Day Shift



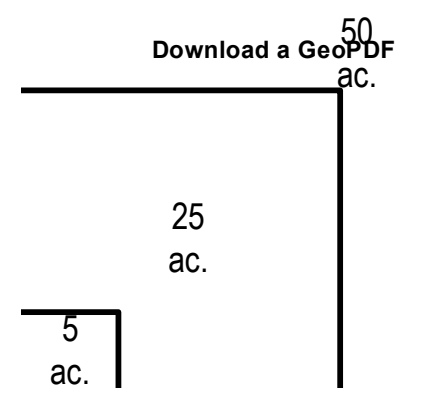
## Jones Gap Fire

NC-NCS-160336

Approximate Acres: 115.22

-  Uncontrolled Fire Edge
-  Completed Hand Line
-  Road as Completed Line

To use a GeoPDF, install PDF Maps App by Avenza available for Apple, Android, & Windows mobile devices.



Information shown is based

20161114 @ 1500  
Map Datum: NAD83 Feet  
Author: L. Johnson, GISS

