

83°31'W

83°30'W



Arch Map





11/14/2016
Day Shift



Muskrat Fire

NC-NCS-160336

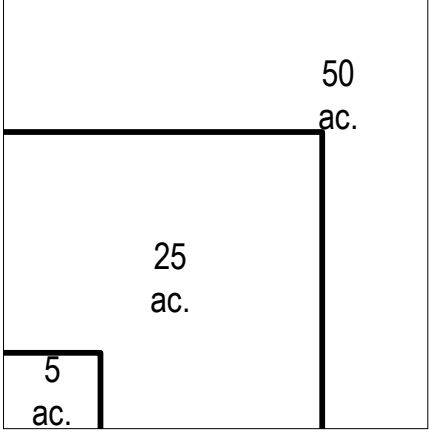
Approximate
Acres: 103

-  Uncontrolled Fire Edge
-  Completed Dozer Line
-  Geographic Feature/Creek
-  Road as Completed Line

To use a GeoPDF,
install PDF Maps App
by Avenza available for:
Apple,
Android, &
Windows
mobile devices.



Download a GeoPDF



Information
shown is based

20161114 @ 1430
Map Datum: NAD83 Feet
Author: L. Johnson, GISS

