



Arch Map




11/15/2016
Day Shift



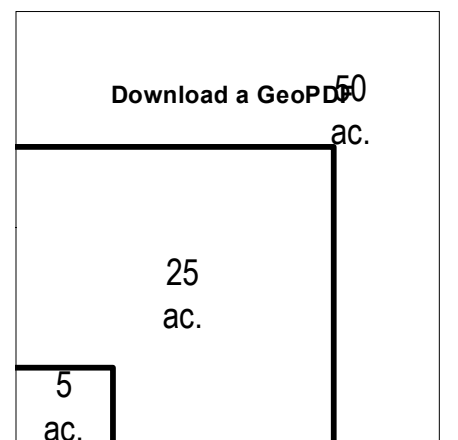
Ridge Gap Fire

NC-NCS-160336

Approximate
Acres: 1.43

-  Uncontrolled Fire Edge
-  Hand Line
-  Geographic Feature/Creek

To use a GeoPDF, install PDF Maps App by Avenza available for: Apple, Android, & Windows mobile devices.



Information shown is based

2016114 @ 1500
Map Datum: NAD83 Feet
Author: L. Johnson, GISS

