




Briefing Map

11/15/2016
Day Shift



Muskrat Fire

NC-NCS-160336

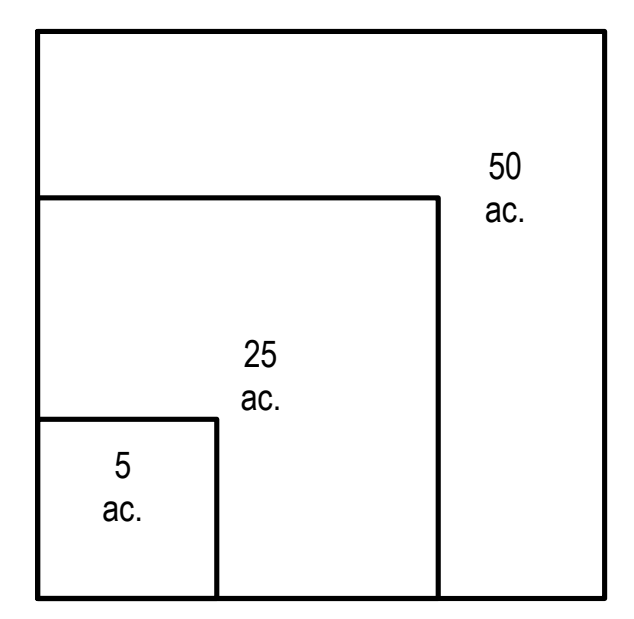
Approximate
Acres: 103

- Uncontrolled Fire Edge
- Completed Hand Line
- Completed Dozer Line
- Trail
- Geographic Feature/Creek
- Road as Completed Line
- Structure

To use a GeoPDF, install PDF Maps App by Avenza available for: Apple, Android, & Windows mobile devices.



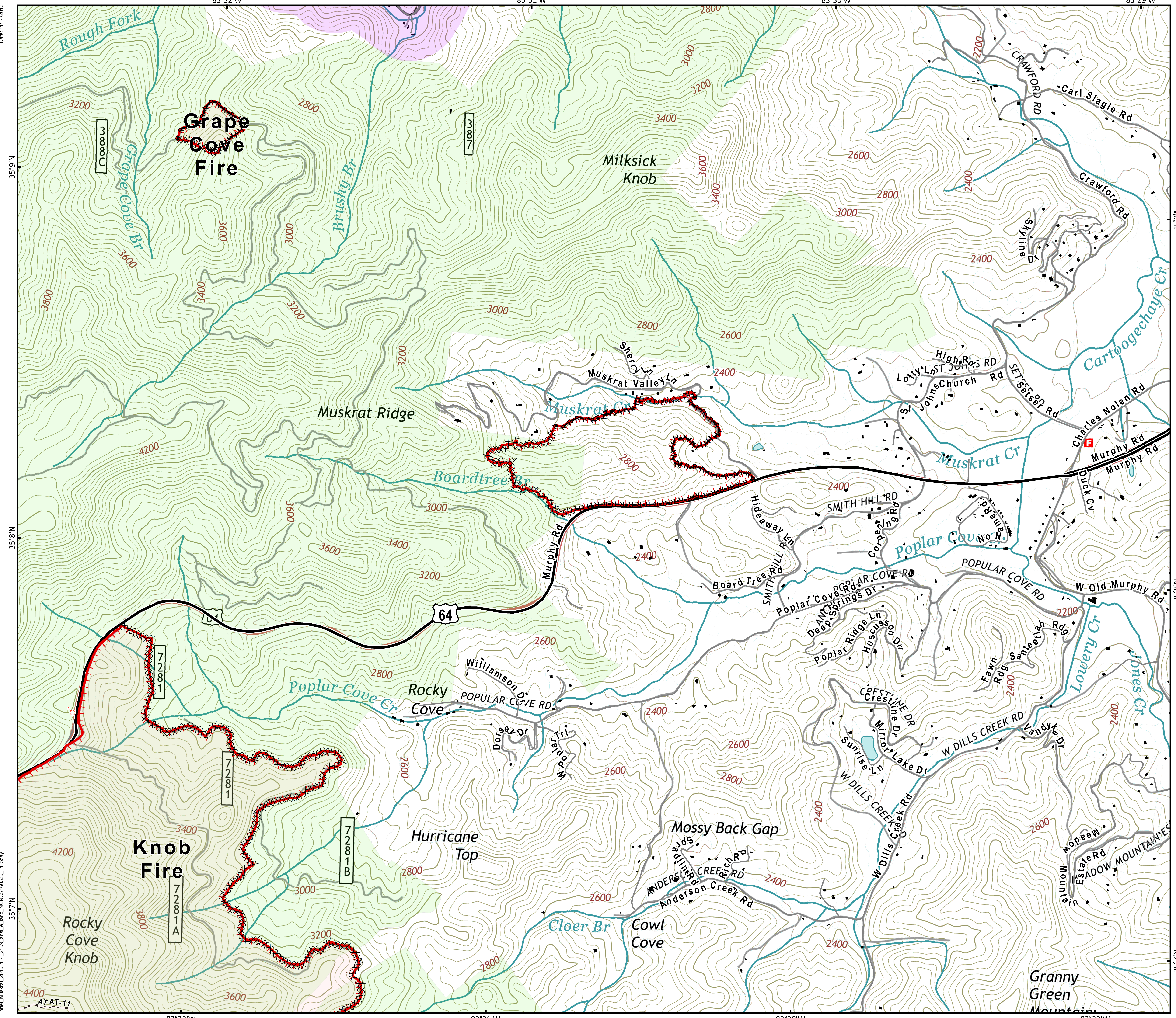
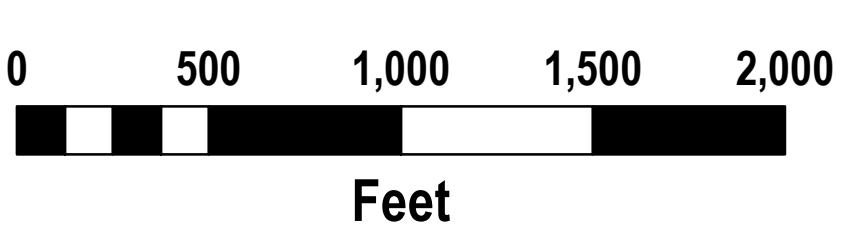
Download a GeoPDF



Information shown is based on the best available data at the time of map production.

Latest intel: 2016112@ 1832

20161114 @ 2109
Map Datum: NAD83 Feet
Author: A. Thompson, GISS



Date: 11/14/2016
35°9'N
35°8'N
35°7'N
83°32'W
83°31'W
83°30'W
83°29'W

AT AT-11