




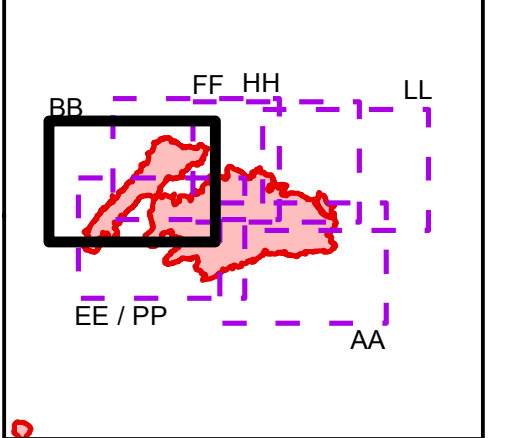
Tellico Fire
Ops Map
Div BB

11/15/2016
 Day Shift

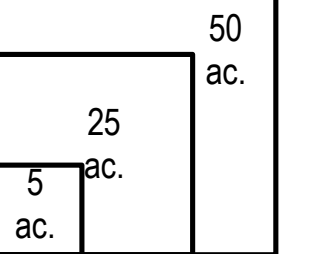


- Branch
- Division
- Uncontrolled Fire Edge
- Completed Dozer Line
- Completed Line
- Hand Line
- Road as Completed Line
- Planned Fire Line
- Proposed Dozer Line
- Drop Point
- Water Source
- Mobile Weather Unit
- Trail
- Trail of Tears
- Structure

Index Map



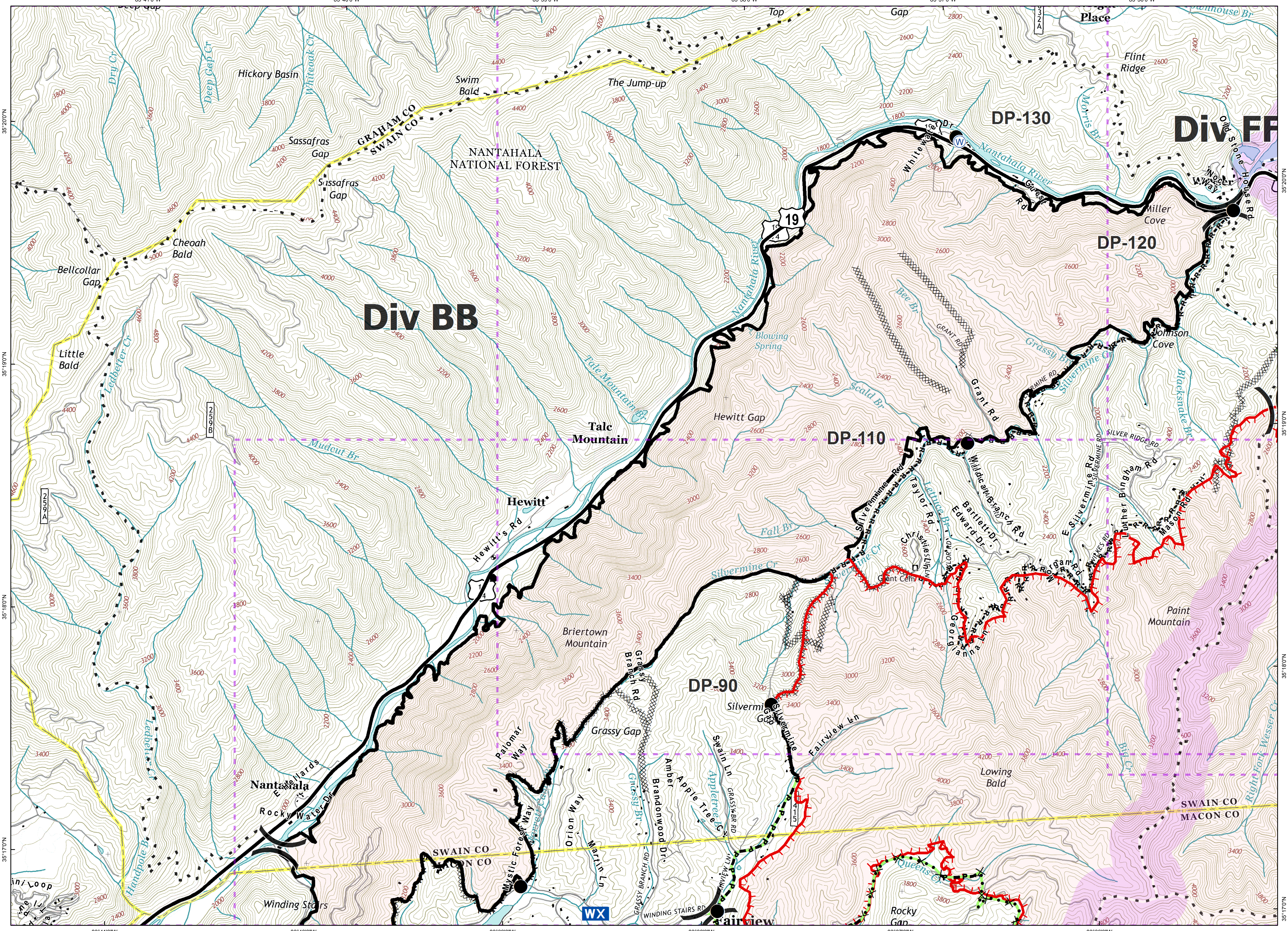
Download a GeoPDF



Information shown is based on the best available data at the time of map production.

Latest Intel: 20161114 @ 2115

20161114 @ 2115
 Map Datum: NAD83 Feet
 Author: D. Jones, GIS



Document Name: ops_tellico_20161114_2130_ansi_d_land_NCNC160280_1115day