




Muskrat Fire Ops Map

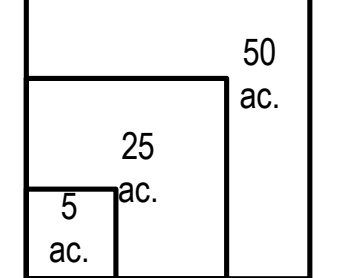
11/15/2016
Day Shift



- Uncontrolled Fire Edge
 - Completed Dozer Line
 - Completed Line
 - Hand Line
 - Road as Completed Line
 - Trail
 - Trail of Tears
 - Structure
- 750 foot buffer - total width of 1,500 feet



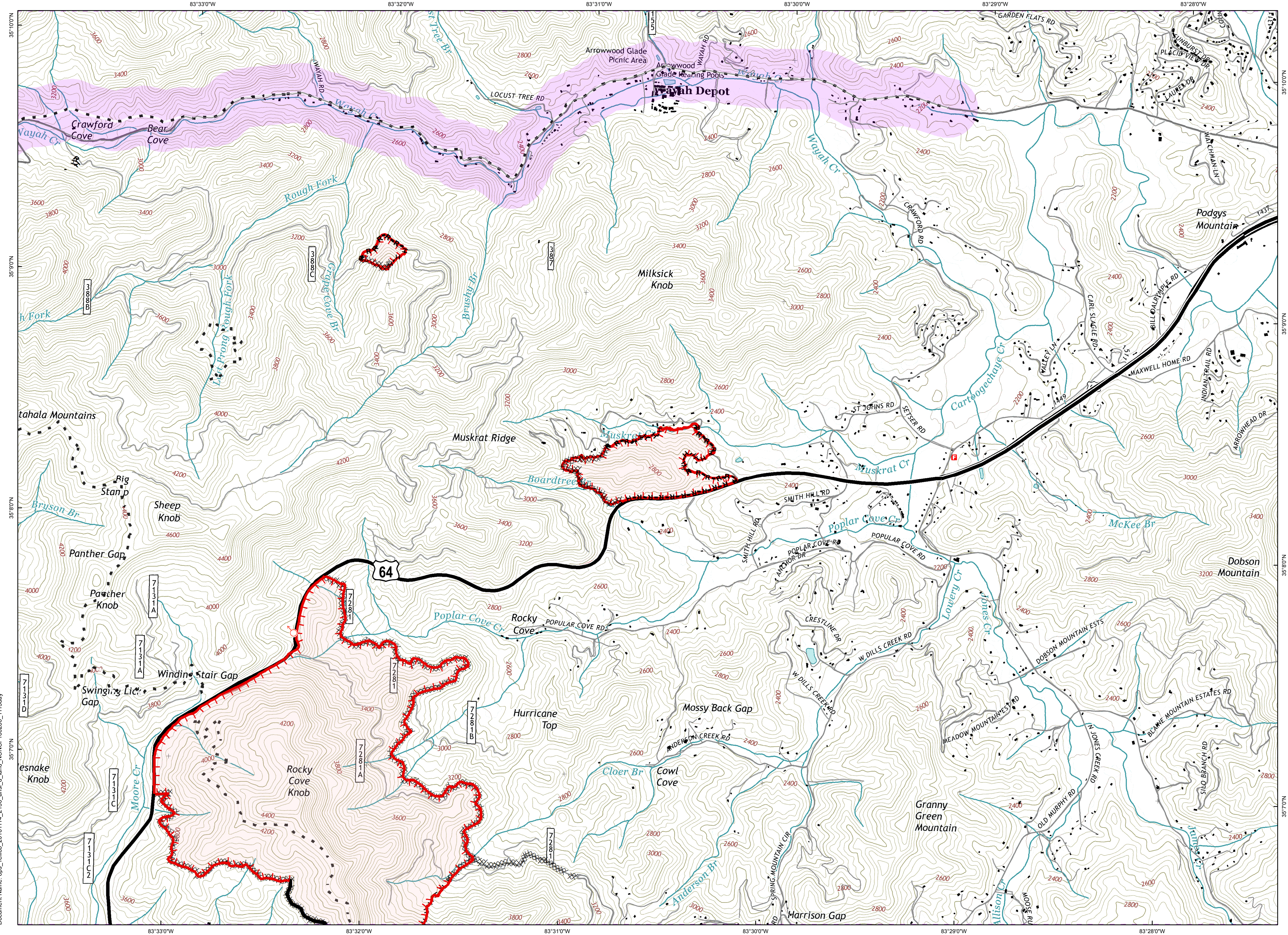
Download a GeoPDF



Information shown is based on the best available data at the time of map production.

Latest Intel: 20161114 @ 2115

20161114 @ 2115
Map Datum: NAD83 Feet
Author: D. Jones, GIS



Document Name: ops_tellico_20161114_2130_ansi_d_land_NCNC160280_1115day