







Boteler Fire

Progression Map

11/16/2016
Day Shift
NC-NCF-160247

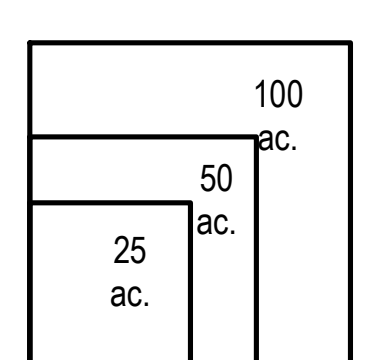
-  11/3/2016 Fire Polygon
-  11/4/2016 Fire Polygon
-  11/5/2016 Fire Polygon
-  11/6/2016 Fire Polygon
-  11/7/2016 Fire Polygon
-  11/8/2016 Fire Polygon
-  11/9/2016 Fire Polygon
-  11/10/2016 Fire Polygon
-  11/11/2016 Fire Polygon
-  11/12/2016 Fire Polygon
-  11/13/2016 Fire Polygon
-  11/14/2016 Fire Polygon
-  11/15/2016 Fire Polygon

-  Bladed Road
-  Power Line
-  Trail
-  Structure Footprints

Boteler Fire	
Date	Acres
3-Nov	619
4-Nov	678
5-Nov	972
6-Nov	1604
7-Nov	1713
8-Nov	2532
9-Nov	3504
10-Nov	4739
11-Nov	8180
12-Nov	8280
13-Nov	8915
14-Nov	8925
15-Nov	8967



Download a GeoPDF



11/15/2016 11:24:59 PM
NC StatePlane NAD83 Feet
D. Paris, GISS(T)

