




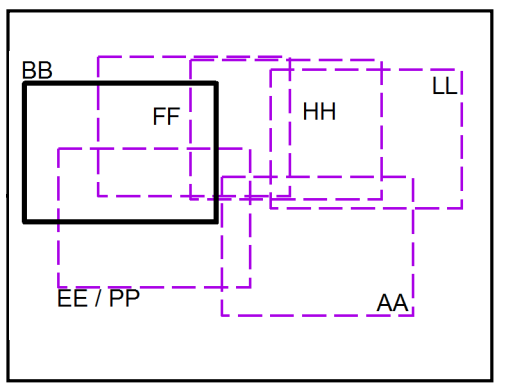
Tellico Fire
Ops Map
Div BB

11/16/2016
 Day Shift

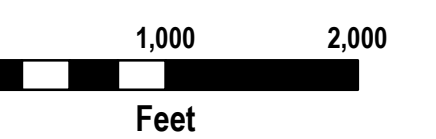
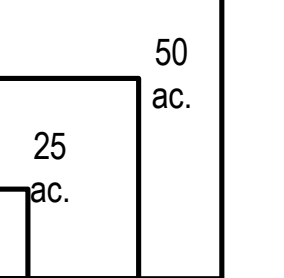


- Branch
- Division
- Uncontrolled Fire Edge
- Completed Dozer Line
- Completed Line
- Hand Line
- Road as Completed Line
- Planned Fire Line
- Proposed Dozer Line
- Drop Point
- Water Source
- Mobile Weather Unit
- Trail
- Trail of Tears
- 750 foot buffer - total width of 1,500 feet
- Structure

Index Map



Download a GeoPDF



Information shown is based on the best available data at the time of map production.
 Latest Intel: 20161115 @ 1930

