
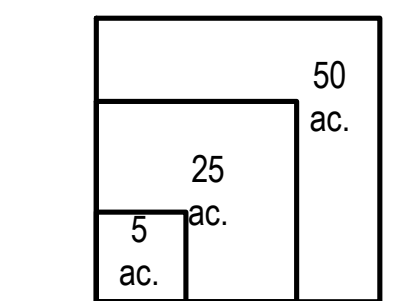
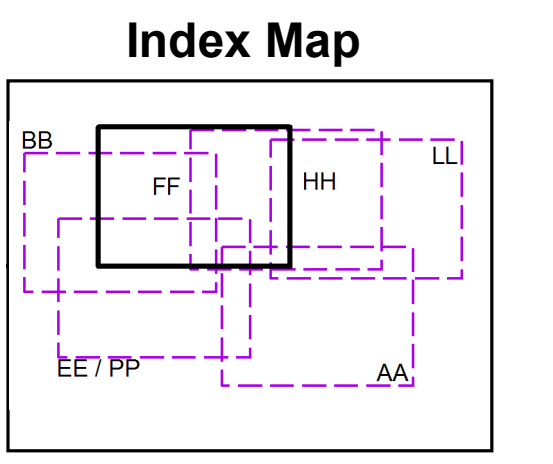


Tellico Fire
Ops Map
Div FF

11/16/2016
 Day Shift



- Branch
- Division
- Uncontrolled Fire Edge
- Completed Dozer Line
- Completed Line
- Hand Line
- Road as Completed Line
- Planned Fire Line
- Proposed Dozer Line
- Drop Point
- Water Source
- Mobile Weather Unit
- Trail
- Trail of Tears
- Structure



Information shown is based on the best available data at the time of map production.
 Latest Intel: 20161115 @ 1930

Document Name: ops_tellico_20161115_2050_ansi_d_land_NCNC160280_1115day