




Muskrat Fire Ops Map

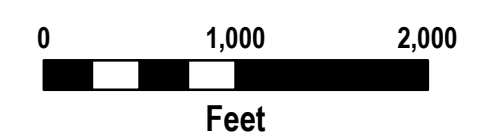
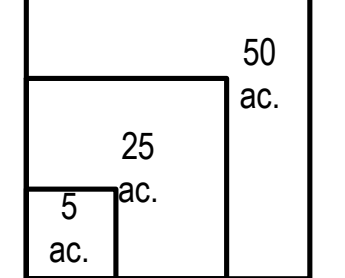
11/16/2016
Day Shift



-  Uncontrolled Fire Edge
-  Completed Dozer Line
-  Completed Line
-  Hand Line
-  Road as Completed Line
-  Trail
-  Trail of Tears
750 foot buffer - total width of 1,500 feet
-  Structure



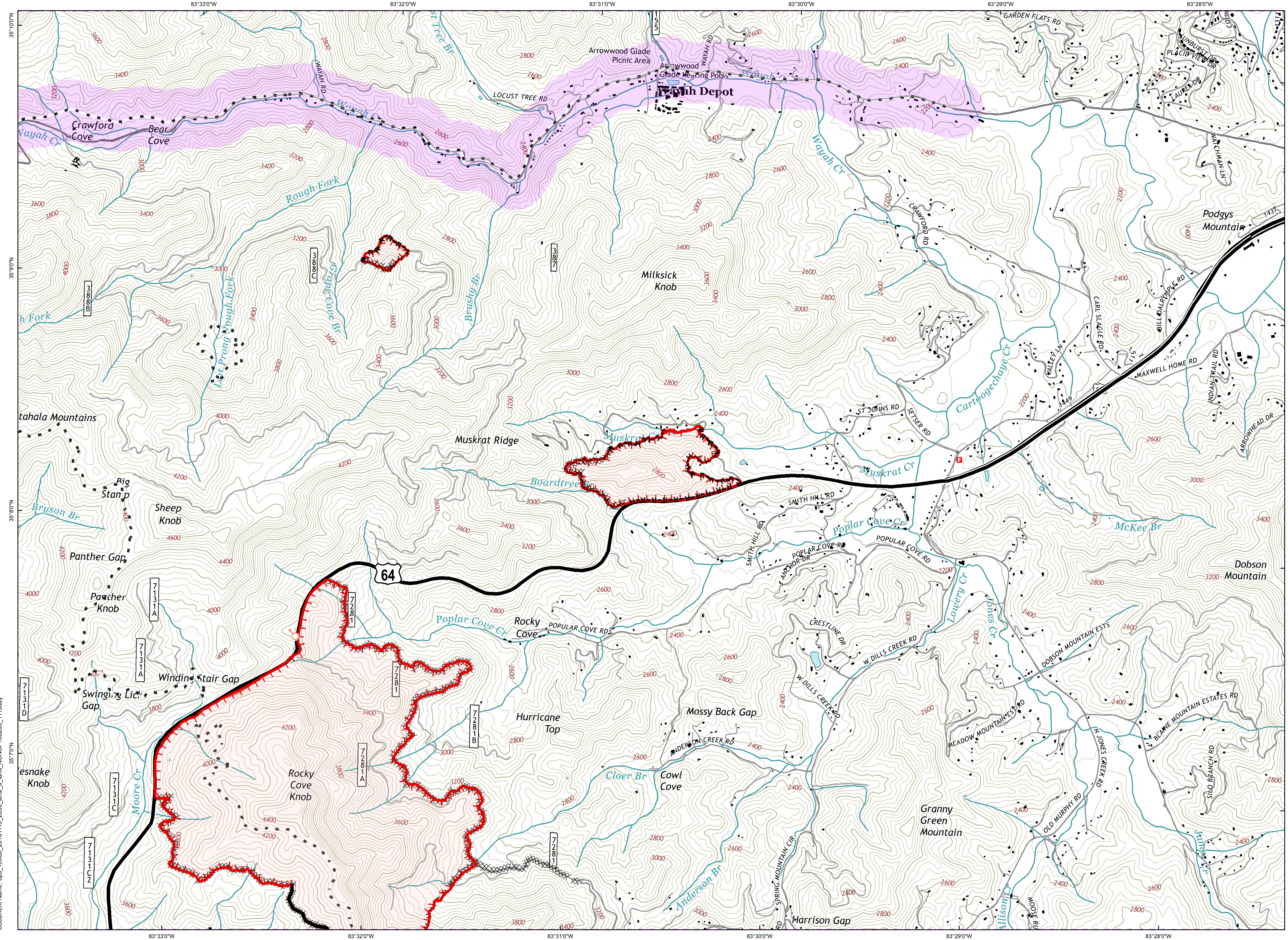
Download a GeoPDF



Information shown is based on the best available data at the time of map production.

Latest Intel: 20161115 @ 1930

20161115 @ 2050
Map Datum: NAD83 Feet
Author: D. Jones, GIS



Document Name: ops_tellico_20161115_2050_ansi_d_land_NCNC160280_1115day